



For more current information and details visit: <http://www.cabq.gov/gis>



2nd STREET 60' ROW

2nd STREET 60' ROW-

1000 MARBLE AVE.

WOOD UTILITY POLE

STOP SIGN

ACCESSIBLE ROUTE

LANDSCAPE STRIP AND SIDEWALK

NEW 3'X7' ENTRANCE DOOR IN EXISTING OPENING WATER METER IN VAULT

GARBAGE PICKUP LOCATION

CLEAN OUT

SEWER INTERCEPTOR

WOOD UTILITY POLE 8'X10' ROLL UP DOOR GAS METER

SERVICE DROP

NEW ACCESSIBLE ROUTE: 4' WIDE STRIPED WALKWAY ON LEVEL AND EVEN PAVED SURFACE

NEW LEVEL 3'5'X7' ENTRANCE DOOR IN EXISTING OPENING

ADJACENT STRUCTURE

PAVED ALLEY

AREA OF WORK

NOT IN SCOPE

NO PARKING

DRIVEWAY

WOOD UTILITY POLE ELECTRICAL AND TELECOM BOXES

PROPERTY LINE

8'-0" TALL CHAINLINK FENCE

ROOF LADDER

GARBAGE CAN STORAGE

ADJACENT STRUCTURE

0'-6" 6'-0"

49'-11 1/2"

98'-4 1/2"

30'-0"

18'-0" TYP.

8'-0"

8'-0"

1'-8" 1'-8"

18'-8"

3'-6"

17'-9"



14'-0"

4'-0"

50'-0"


AS-BUILT VERIFIED 12.13.16

DRAWING SYMBOLS

	WALL TYPE TAG
	PLUMBING FIXTURE TAG

66Architect LLC

2041 South Plaza St. NW
Albuquerque, NM 87104
505.280.0043
clint@gmail.com



1-10-16

SEAL

**ALL WHEELCHAIR RAMPS LOCATED
WITHIN THE PUBLIC RIGHT OF WAY
MUST HAVE TRUNCATED DOMES.**

**TRAFFIC CIRCULATION LAYOUT
APPROVED**

Signed 1/11/16
Date

STILL SPIRITS DISTILLERY
120 MARBLE AVENUE NW,
ALBUQUERQUE NM. 87102

REVISIONS

1 1/5/2016 CABQ Permit Comments



DRAWN BY ZTH

REVIEWED BY CW

DATE 1/10/16

DRAWING NAME

TCL

SHEET NO.

G1.1