



LEGEND

MATERIALS



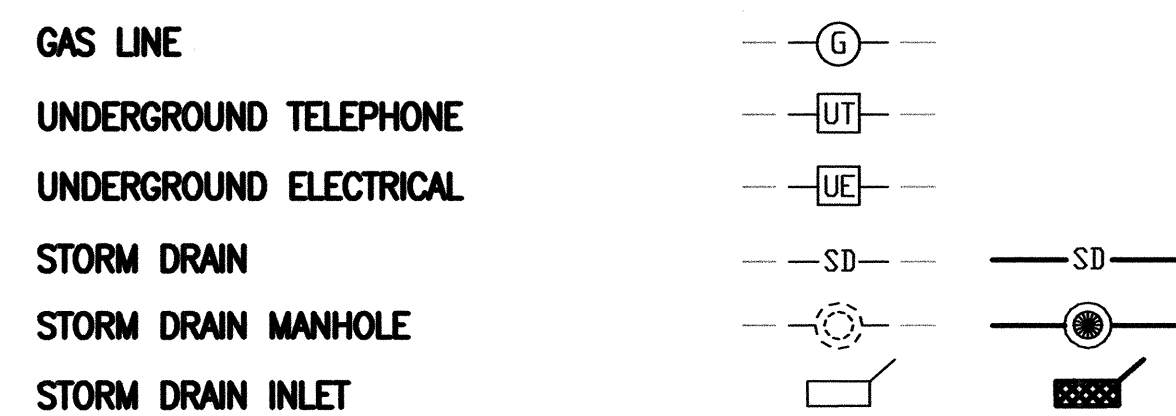
LINES



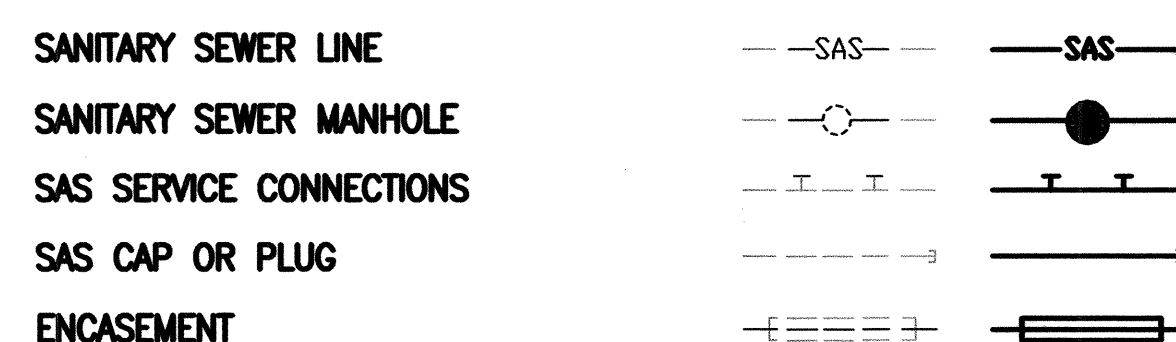
EARTHWORK




MISCELLANEOUS UTILITIES



SANITARY SEWER



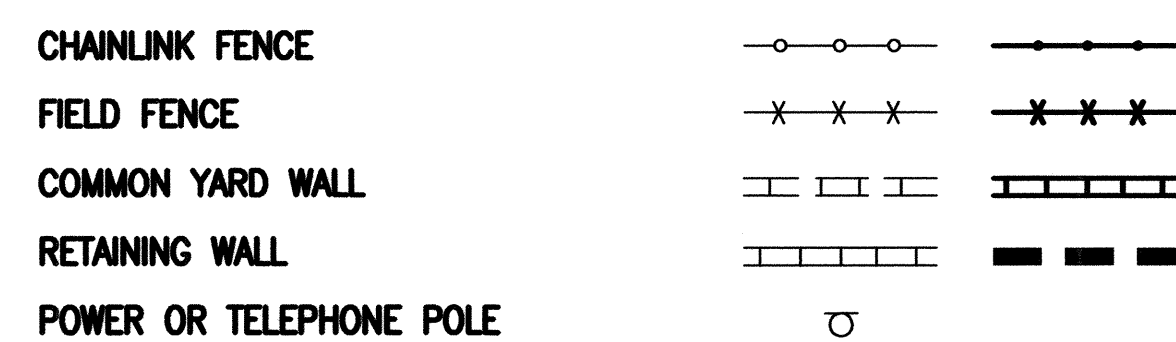
WATER



WATER FITTINGS



MISCELLANEOUS



2

RECORD DRAWING CONSTRUCTION PLANS


for

MASTER DRAINAGE PLAN IMPROVEMENTS - PHASE 2-B

ALBUQUERQUE HIGH SCHOOL

ALBUQUERQUE, NEW MEXICO

JUNE, 2009



ENGINEER'S CERTIFICATION

I, JEFFREY G. MORTENSEN, NMPE 8547, OF THE FIRM HIGH MESA CONSULTING GROUP, HEREBY CERTIFY THAT THIS PROJECT HAS BEEN GRADED, DRAINED AND CONSTRUCTED IN SUBSTANTIAL COMPLIANCE WITH AND IN ACCORDANCE WITH THE DESIGN INTENT OF THE APPROVED PLAN DATED 06-05-2009. THE RECORD INFORMATION EDITED ONTO THE ORIGINAL DESIGN DOCUMENT HAS BEEN OBTAINED BY ME OR UNDER MY DIRECT SUPERVISION AS SUPPLEMENTAL SITE DATA COMBINED WITH RECORD INFORMATION OBTAINED FROM THE AS-BUILT SURVEY PERFORMED UNDER THE DIRECT SUPERVISION OF JOSEPH M. SOLOMON, JR., (NMPS 15075) OF THE FIRM HIGH MESA CONSULTING GROUP AND IS TRUE AND CORRECT TO THE BEST OF MY KNOWLEDGE AND BELIEF. THIS CERTIFICATION IS SUBMITTED TO DOCUMENT COMPLETION OF THOSE IMPROVEMENTS IDENTIFIED ON THE APPROVED PLAN FOR THE OWNER AND THE CITY OF ALBUQUERQUE AS A CONDITION OF GRADING AND DRAINAGE PLAN APPROVAL.

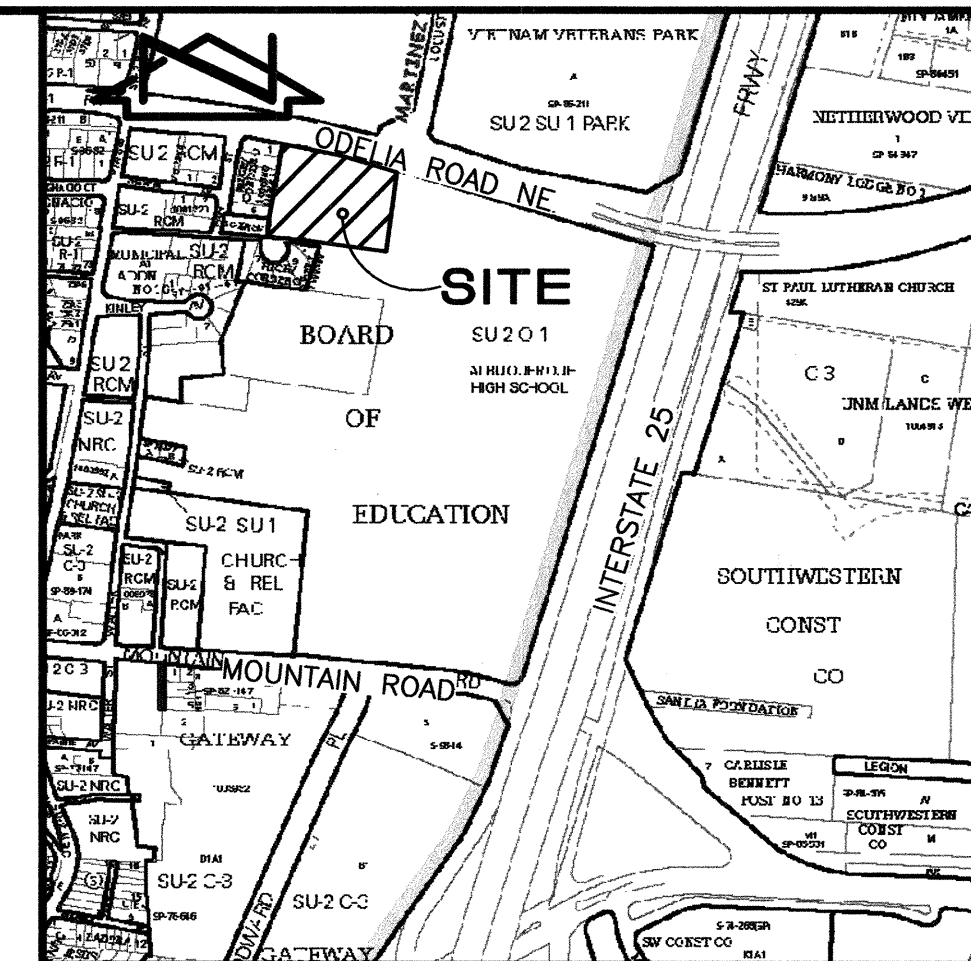
THE RECORD INFORMATION PRESENTED HEREON IS NOT NECESSARILY COMPLETE AND INTENDED ONLY TO VERIFY SUBSTANTIAL COMPLIANCE OF THE GRADING AND DRAINAGE AND LIMITED SPECIFIC ASPECTS OF THIS PROJECT. THIS CERTIFICATION DOES NOT ADDRESS ADA COMPLIANCE WHICH IS BEYOND THE SCOPE OF GRADING AND DRAINAGE. THOSE RELYING ON THIS RECORD DOCUMENT ARE ADVISED TO OBTAIN INDEPENDENT VERIFICATION OF ITS ACCURACY BEFORE USING IT FOR ANY OTHER PURPOSE.



INDEX OF DRAWINGS

SHEET	DESCRIPTION
1	COVER SHEET, VICINITY MAP, GENERAL NOTES, LEGEND AND INDEX OF DRAWINGS
2	DRAINAGE PLAN & CALCULATIONS
3	DEMOLITION PLAN - NORTH
4	DEMOLITION PLAN - SOUTH
5	GRADING AND LAYOUT PLAN - NORTH
6	GRADING AND LAYOUT PLAN - SOUTH
7	STORM DRAIN PLAN AND PROFILE
8	STORM INLET SECTIONS AND DETAILS
9	POND AND SPILLWAY SECTIONS AND DETAILS
10	PAVING AND DRAINAGE SECTIONS AND DETAILS
11	MANHOLE AND STANDPIPE SECTIONS AND DETAILS
12	EROSION CONTROL PLAN - NORTH
13	EROSION CONTROL PLAN - SOUTH
14	EROSION CONTROL PLAN NOTES AND DETAILS

A3 INDEX OF DRAWINGS
N.T.S.



D6 VICINITY MAP
SCALE: 1" = 750'

J-15

GENERAL NOTES

- ALL WORK DETAILED ON THESE PLANS TO BE PERFORMED UNDER CONTRACT SHALL, EXCEPT AS OTHERWISE STATED OR PROVIDED FOR HEREON, BE CONSTRUCTED IN ACCORDANCE WITH THE NEW MEXICO STANDARD SPECIFICATIONS FOR PUBLIC WORKS CONSTRUCTION REVISED 12/2006.
- TWO (2) WORKING DAYS PRIOR TO ANY EXCAVATION, CONTRACTOR MUST CONTACT NEW MEXICO ONE CALL SYSTEM, 260-1990, (ALBUQUERQUE AREA) 1-800-321-ALERT (2537) (STATEWIDE) FOR LOCATION OF EXISTING PUBLIC UTILITIES AND ABASTO UTILITY LOCATING COMPANY (889-3341) FOR THE LOCATION OF EXISTING PRIVATE UTILITIES ON APS PROPERTY.
- IF ANY UTILITY LINES, PIPELINES, OR UNDERGROUND UTILITY LINES ARE SHOWN ON THESE DRAWINGS, THEY ARE SHOWN IN AN APPROXIMATE MANNER ONLY, AND SUCH LINES MAY EXIST WHERE NONE ARE SHOWN. IF ANY SUCH EXISTING LINES ARE SHOWN, THE LOCATION IS BASED UPON INFORMATION PROVIDED BY THE OWNER OF SAID UTILITY, AND THE INFORMATION MAY BE INCOMPLETE, OR MAY BE OBSOLETE BY THE TIME CONSTRUCTION COMMENCES. THE ENGINEER HAS CONDUCTED ONLY PRELIMINARY INVESTIGATION OF THE LOCATION, DEPTH, SIZE, OR TYPE OF EXISTING UTILITY LINES, PIPELINES, OR UNDERGROUND UTILITY LINES. THIS INVESTIGATION IS NOT CONCLUSIVE, AND MAY NOT BE COMPLETE, THEREFORE, MAKES NO REPRESENTATION PERTAINING THERETO, AND ASSUMES NO RESPONSIBILITY OR LIABILITY THEREFORE. THE CONTRACTOR SHALL INFORM ITSELF OF THE LOCATION OF ANY UTILITY LINE, PIPELINE, OR UNDERGROUND UTILITY LINE IN OR NEAR THE AREA OF THE WORK IN ADVANCE OF AND DURING EXCAVATION WORK. THE CONTRACTOR IS FULLY RESPONSIBLE FOR ANY AND ALL DAMAGE CAUSED BY ITS FAILURE TO LOCATE, IDENTIFY AND PRESERVE ANY AND ALL EXISTING UTILITIES, PIPELINES, AND UNDERGROUND UTILITY LINES. IN PLANNING AND CONDUCTING EXCAVATION, THE CONTRACTOR SHALL COMPLY WITH STATE STATUTES, MUNICIPAL AND LOCAL ORDINANCES, RULES AND REGULATIONS, IF ANY, PERTAINING TO THE LOCATION OF THESE LINES AND FACILITIES.
- SHOULD A CONFLICT EXIST BETWEEN THESE PLANS AND ACTUAL FIELD CONDITIONS, THE CONTRACTOR SHALL PROMPTLY NOTIFY THE ENGINEER IN WRITING SO THAT THE CONFLICT CAN BE RESOLVED WITH A MINIMUM AMOUNT OF DELAY FOR ALL PARTIES.
- THE CONTRACTOR SHALL MAINTAIN ACCESS TO ADJACENT PROPERTIES DURING CONSTRUCTION.
- ALL WORK ON THIS PROJECT SHALL BE PERFORMED IN ACCORDANCE WITH APPLICABLE FEDERAL, STATE AND LOCAL LAWS, RULES AND REGULATIONS CONCERNING SAFETY AND HEALTH.
- THE CONTRACTOR SHALL ENSURE THAT NO SOIL ERODES FROM THE SITE INTO PUBLIC RIGHT-OF-WAY OR ONTO PRIVATE PROPERTY.
- THE CONTRACTOR SHALL PROMPTLY CLEAN UP ANY MATERIAL EXCAVATED WITHIN THE PUBLIC RIGHT-OF-WAY SO THAT THE EXCAVATED MATERIAL IS NOT SUSCEPTIBLE TO BEING WASHED DOWN THE STREET.
- CONTRACTOR SHALL NOTIFY THE ENGINEER NOT LESS THAN SEVEN (7) DAYS PRIOR TO STARTING WORK IN ORDER THAT THE ENGINEER MAY TAKE NECESSARY MEASURES TO ENSURE THE PRESERVATION OF SURVEY MONUMENTS. CONTRACTOR SHALL NOT DISTURB PERMANENT SURVEY MONUMENTS WITHOUT THE CONSENT OF THE ENGINEER AND SHALL NOTIFY THE ENGINEER AND BEAR THE EXPENSE OF REPLACING ANY THAT MAY BE DISTURBED WITHOUT PERMISSION. REPLACEMENT SHALL BE DONE ONLY BY THE ENGINEER. WHEN A CHANGE IS MADE IN THE FINISHED ELEVATION OF THE PAVEMENT OF ANY ROADWAY IN WHICH A PERMANENT SURVEY MONUMENT IS LOCATED, CONTRACTOR SHALL, AT HIS OWN EXPENSE, ADJUST THE MONUMENT COVER TO THE NEW GRADE UNLESS OTHERWISE SPECIFIED.
- ALL PAVEMENT MARKINGS AND TRAFFIC SIGNS SHALL COMPLY WITH THE MANUAL OF UNIFORM TRAFFIC CONTROL DEVICES (MUTCD) PUBLISHED BY THE U.S. DEPARTMENT OF TRANSPORTATION FEDERAL HIGHWAY ADMINISTRATION, LATEST EDITION.
- IF THE REMOVAL OF EXISTING CURB AND GUTTER, SIDEWALK, AND/OR PAVING IS REQUIRED, THE CONTRACTOR SHALL SAWCUT AND/OR REMOVE TO THE NEAREST JOINT. WHEN ABUTTING NEW PAVEMENT TO EXISTING, THE CONTRACTOR SHALL CUT BACK THE EXISTING PAVING TO A STRAIGHT LINE IN ORDER TO REMOVE ANY BROKEN OR CRACKED PAVEMENT. CURB AND GUTTER AND/OR PAVEMENT SHOWN AS EXISTING AND NOT TO BE REMOVED UNDER THIS CONTRACT AND WHICH IS DAMAGED OR DISPLACED BY THE CONTRACTOR SHALL BE REMOVED AND REPLACED BY THE CONTRACTOR AT THE CONTRACTOR'S EXPENSE.
- A DISPOSAL SITE FOR ALL EXCESS EXCAVATION MATERIAL (CONTAMINATED OR OTHERWISE), ASPHALTIC PAVING, CONCRETE PAVING, ETC. SHALL BE OBTAINED BY THE CONTRACTOR IN COMPLIANCE WITH APPLICABLE REGULATIONS. ALL COSTS INCURRED IN OBTAINING A DISPOSAL SITE AND IN HAUL THERETO SHALL BE CONSIDERED INCIDENTAL TO CONSTRUCTION, THEREFORE, NO SEPARATE PAYMENT SHALL BE MADE.
- A BORROW SITE FOR IMPORT MATERIAL SHALL BE OBTAINED BY THE CONTRACTOR IN COMPLIANCE WITH APPLICABLE REGULATIONS. ALL COSTS INCURRED IN OBTAINING A BORROW SITE AND IN HAUL THERETO SHALL BE CONSIDERED INCIDENTAL TO CONSTRUCTION, THEREFORE, NO SEPARATE PAYMENT SHALL BE MADE.
- THE CONTRACTOR SHALL BE RESPONSIBLE FOR SAFELY OBTAINING THE REQUIRED COMPACTION. THE CONTRACTOR SHALL SELECT AND USE METHODS WHICH SHALL NOT BE INJURIOUS OR DAMAGING TO THE EXISTING FACILITIES AND STRUCTURES WHICH SURROUND THE WORK AREAS.
- THE CONTRACTOR SHALL CONFINE HIS WORK WITHIN THE CONSTRUCTION LIMITS IN ORDER TO PRESERVE THE EXISTING IMPROVEMENTS AND SO AS NOT TO INTERFERE WITH THE OPERATIONS OF THE EXISTING FACILITIES.
- THE CONTRACTOR SHALL BE RESPONSIBLE FOR SELECTING APPROPRIATE MEANS AND METHODS TO EXCAVATE AND TRENCH AND/OR INSTALL PIPE SO AS TO NOT EXCEED RIGHT-OF-WAY OR EASEMENT LIMITS, AND SO AS NOT TO INTERFERE WITH OTHER UTILITIES OR IMPROVEMENTS. THIS SHALL BE CONSIDERED INCIDENTAL TO CONSTRUCTION, THEREFORE, NO SEPARATE PAYMENT WILL BE MADE.
- THE CONTRACTOR SHALL BE RESPONSIBLE FOR PROTECTING, SUPPORTING AND REPLACING, IF DAMAGED, ALL UTILITIES ENCOUNTERED DURING CONSTRUCTION. THIS SHALL BE CONSIDERED INCIDENTAL TO CONSTRUCTION, THEREFORE, NO SEPARATE PAYMENT WILL BE MADE.
- ALL DIMENSIONS AND RADI OF CURB, CURB RETURNS, AND WALLS ARE SHOWN TO THE FACE OF CURB AND/OR WALL.
- THE CONTRACTOR SHALL NOTIFY THE OWNER 48 HOURS PRIOR TO STRIPING SO THAT LAYOUT CAN BE VERIFIED.
- PRIOR TO CONSTRUCTION, THE CONTRACTOR SHALL EXCAVATE AND VERIFY THE HORIZONTAL AND VERTICAL LOCATION OF ALL POTENTIAL OBSTRUCTIONS. SHOULD A CONFLICT EXIST, THE CONTRACTOR SHALL NOTIFY THE ENGINEER IN WRITING SO THAT THE CONFLICT CAN BE RESOLVED WITH A MINIMUM AMOUNT OF DELAY. THE CONTRACTOR SHALL BE RESPONSIBLE FOR ALL INTERPRETATIONS IT MAKES WITHOUT FIRST CONTACTING THE ENGINEER AS REQUIRED ABOVE.
- WHEN APPLICABLE, CONTRACTOR SHALL SECURE, ON BEHALF OF THE OWNER AND OPERATORS, "TOPSOIL DISTURBANCE PERMIT" FROM THE CITY AND/OR FILE A NOTICE OF INTENT (N.O.I.) WITH THE EPA PRIOR TO BEGINNING CONSTRUCTION.
- ALL FILL SHALL BE FREE FROM VEGETATION, DEBRIS, AND OTHER DELETERIOUS MATERIALS.
- ALL FILL SHALL BE COMPACTED TO A MINIMUM OF 95% ASTM D-1557 UNLESS A GREATER COMPACTION REQUIREMENT IS OTHERWISE SPECIFIED.
- CAUTION: THESE DRAWINGS DO NOT INCLUDE NECESSARY COMPONENTS FOR CONSTRUCTION SAFETY WHICH SHALL REMAIN THE RESPONSIBILITY OF THE CONTRACTOR. ALL EXCAVATION, TRENCHING AND SHORING ACTIVITIES MUST BE CARRIED-OUT IN ACCORDANCE WITH OSHA 29 CFR 1926, SUBPART P-EXCAVATIONS.

JOB NO. 2007.183.7

REV.	SHEETS	CITY	ENGINEER	DATE	USER	DEPARTMENT	DATE	USER	DEPARTMENT	DATE

APPROVAL OF REVISIONS

	HIGH MESA Consulting Group 6010-B MIDWAY PARK BLVD. NE • ALBUQUERQUE, NEW MEXICO 87109 PHONE: 505.345.4250 • FAX: 505.345.4254 • www.highmesacg.com	APPROVED FOR CONSTRUCTION N/A C.E.
	SHEET 1 OF 14	