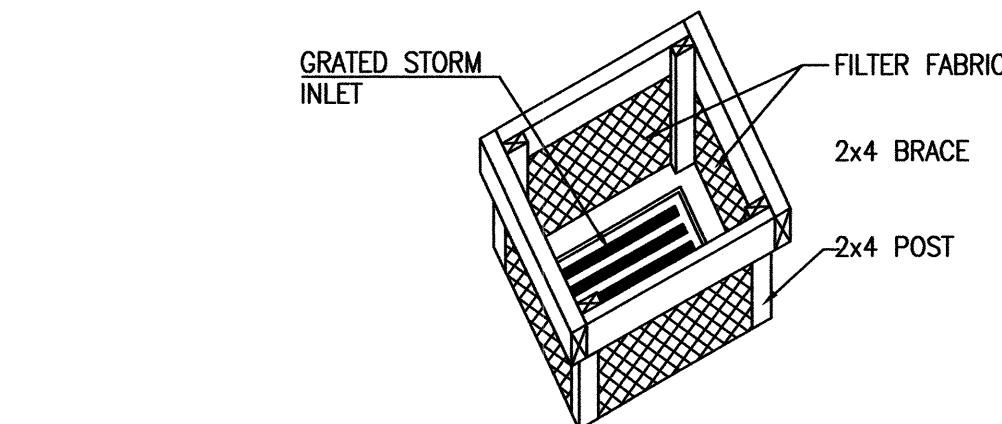
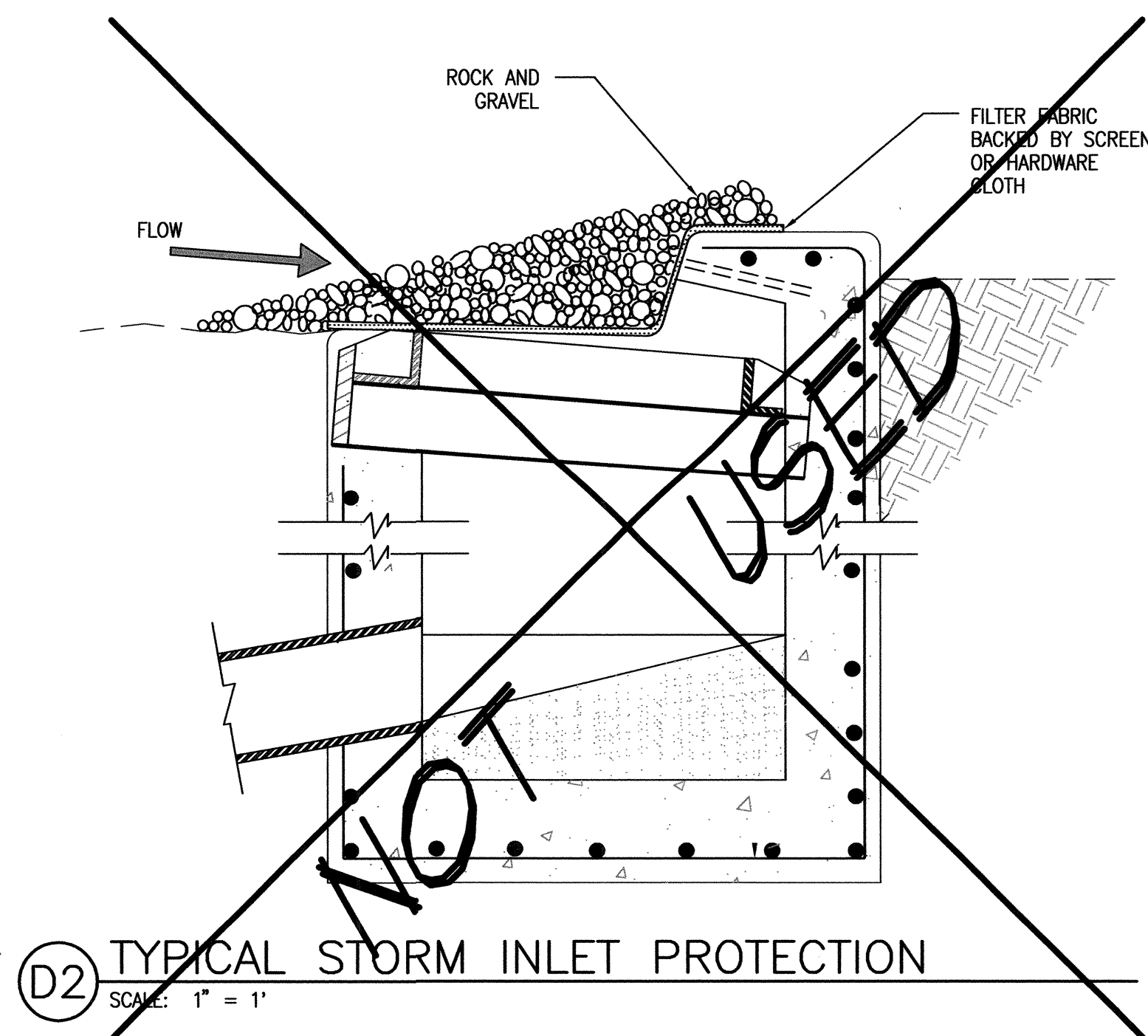


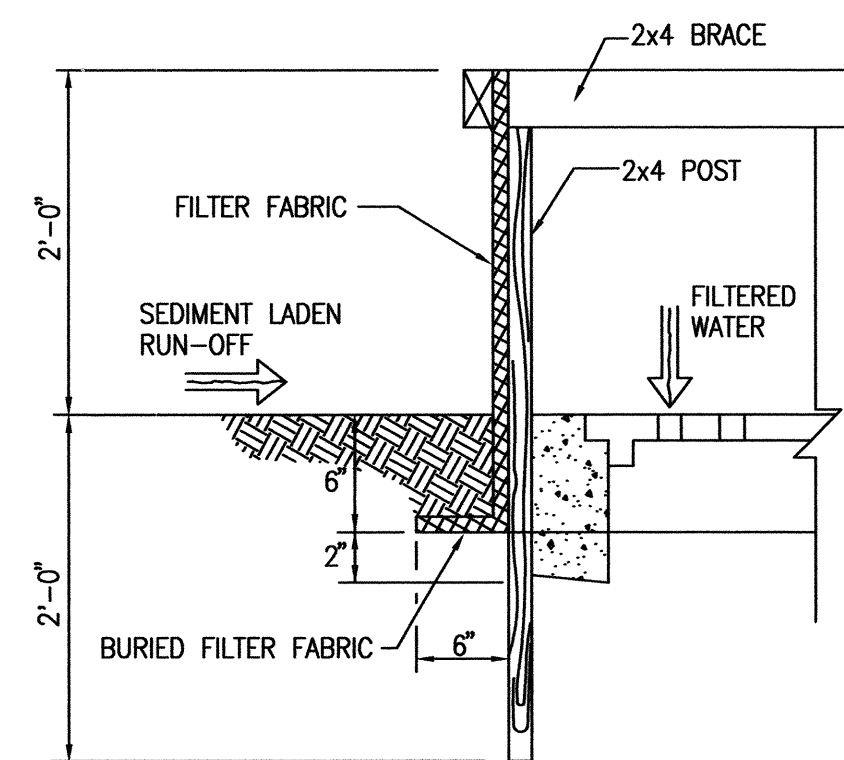
File Path: E:\MIDWAY\1837\1837-1.dwg Plot Date: 01-26-2010  
File Name: 71837-1.dwg Plot Time: 08:25 am



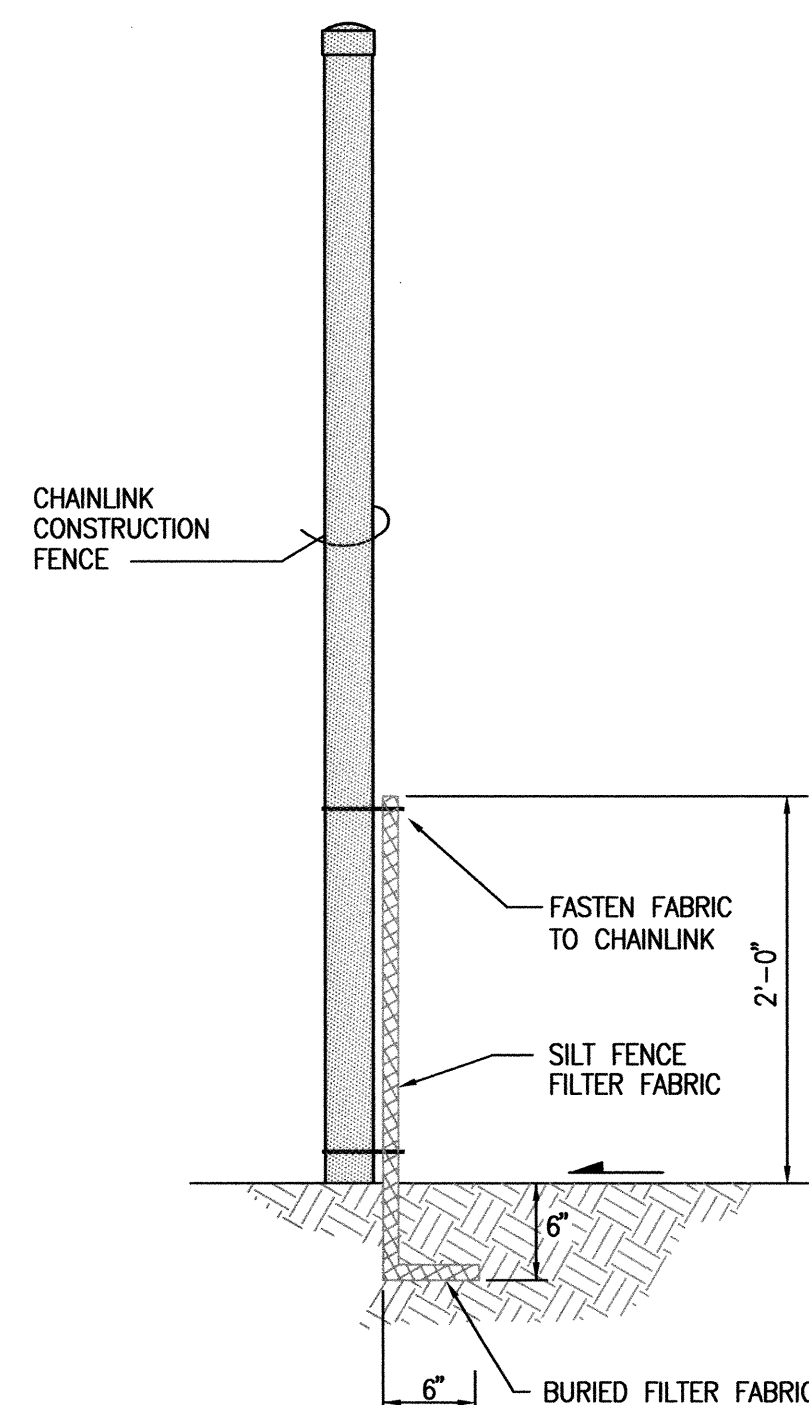
D1 SILT FENCE INLET PROTECTION  
NOT TO SCALE



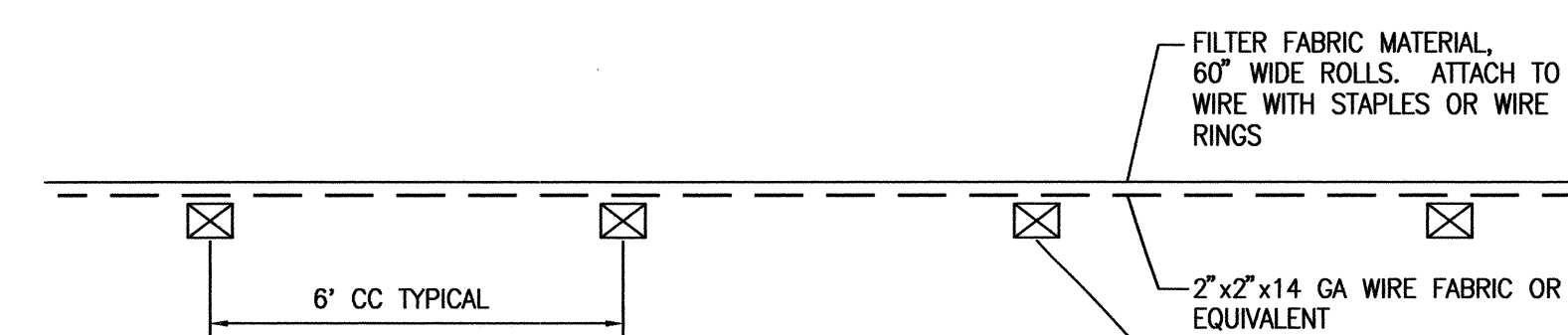
D2 TYPICAL STORM INLET PROTECTION  
SCALE: 1" = 1'



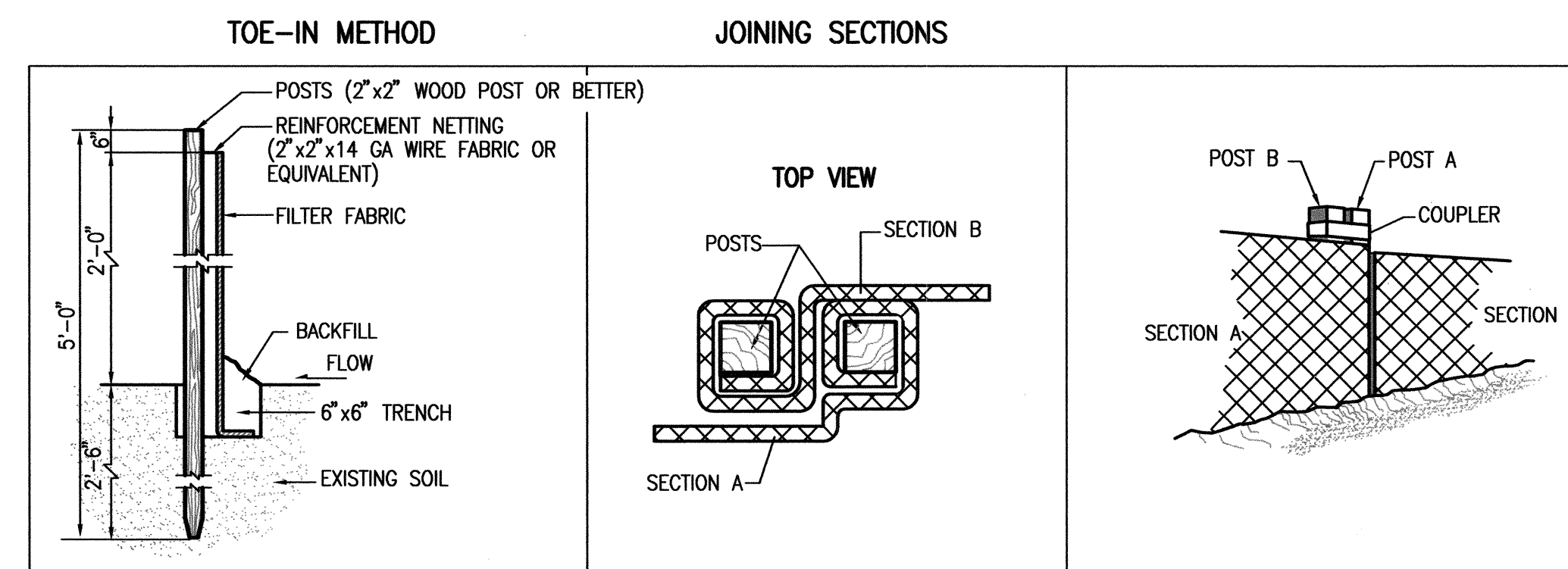
B1 SILT FENCE INLET PROTECTION SECTION  
NOT TO SCALE



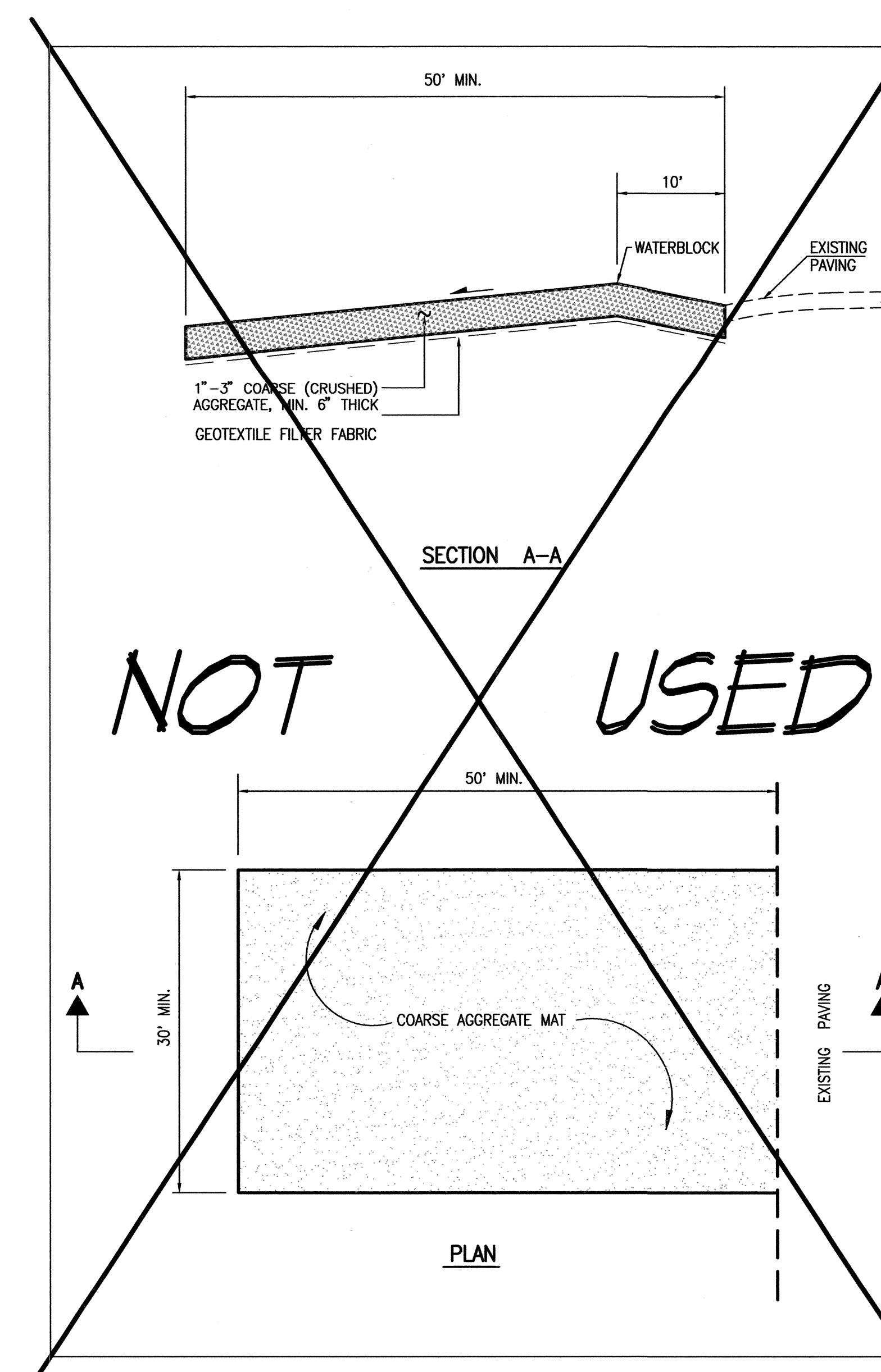
B3 CONSTRUCTION FENCE/SILT FENCE SECTION  
SCALE: 1" = 2'



A1 PLAN  
NOT TO SCALE



A3 PREFABRICATED SILT FENCE DETAILS  
NOT TO SCALE



B4 CONSTRUCTION ENTRANCE STABILIZATION  
SCALE: 1" = 10' HORIZ.  
1" = 2' VERT.

NOTE: PAVEMENT SHEEPING SUBSTITUTED AS ALTERNATE BMP TO CONTROL DUST TRACKING FROM JOB SITE.

#### 2 RECORD DRAWING LEGEND

CONSTRUCT	RECORD INFORMATION (VERIFIED BY ENGINEER)
✓	AS-CONSTRUCTED = AS-DESIGNED (VERIFIED BY ENGINEER)
38' 42"	RECORD INFORMATION (VERIFIED BY ENGINEER)
+ 25.2	RECORD INFORMATION (VERIFIED BY ENGINEER)
28.95/42	RECORD INFORMATION (VERIFIED BY ENGINEER)
✓	AS-CONSTRUCTED = AS-DESIGNED (VERIFIED BY AS-BUILT SURVEY)
31.8	RECORD INFORMATION FROM AS-BUILT SURVEY
+ 26.9	RECORD INFORMATION FROM AS-BUILT SURVEY
31.25/22	RECORD INFORMATION FROM AS-BUILT SURVEY

#### EROSION CONTROL NOTES

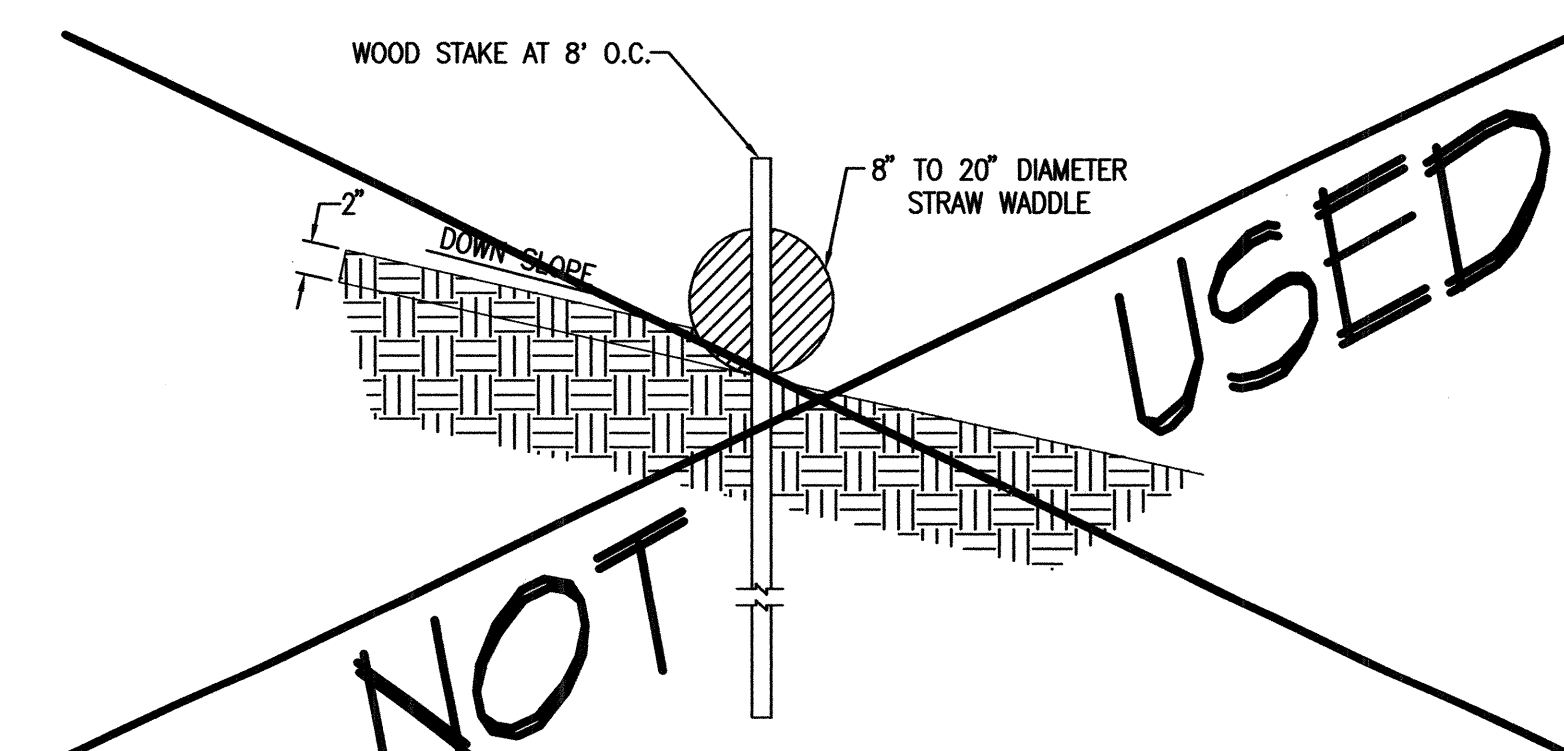
1. THIS PLAN ADDRESSES GENERAL AND SPECIFIC MEASURES FOR CONSTRUCTION PHASE EROSION AND DUST CONTROL. REFER TO THE GRADING AND DRAINAGE PLAN PREPARED BY HIGH MESA CONSULTING GROUP FOR GRADING NOTES AND INFORMATION.
2. THE CONTRACTOR SHALL ENSURE THAT NO SOIL ERODES FROM THE SITE INTO PUBLIC RIGHT-OF-WAY OR ONTO PRIVATE PROPERTY.
3. THE CONTRACTOR SHALL PROMPTLY CLEAN UP ANY MATERIAL EXCAVATED WITHIN THE PUBLIC RIGHT-OF-WAY SO THAT THE EXCAVATED MATERIAL IS NOT SUSCEPTIBLE TO BEING WASHED DOWN THE STREET.
4. CONCRETE TRUCKS SHALL BE SENT BACK TO PLANT FOR WASHING. THE WASHING OF CONCRETE TRUCKS SHALL NOT BE PERMITTED ON THIS SITE.
5. THE CONTRACTOR SHALL SECURE ALL REQUIRED PERMITS PRIOR TO BEGINNING CONSTRUCTION.
6. THE CONTRACTOR SHALL PROMPTLY REMOVE SEDIMENT ACCUMULATION FROM SILT FENCES WITHIN 48 HOURS OF A RAINFALL EVENT.
7. THE CONTRACTOR SHALL PICK UP LITTER AND CONSTRUCTION DEBRIS ON A DAILY BASIS.
8. OFFSITE MATERIAL STORAGE AREAS USED BY THIS PROJECT ARE CONSIDERED PART OF THE PROJECT AND ARE SUBJECT TO THE REQUIREMENTS OF THIS EROSION CONTROL PLAN.
9. THE CONTRACTOR SHALL IMPLEMENT ON-SITE STRUCTURAL EROSION CONTROL PRACTICES AS REQUIRED TO COMPLY WITH THE EROSION CONTROL PLAN. THESE PRACTICES MAY INCLUDE BUT ARE NOT LIMITED TO: SILT FENCES, EARTHEN DIKES, DRAINAGE SWALES, SEDIMENT TRAPS, CHECK DAMS, SUBSURFACE DRAINS, PIPE SLOPE DRAINS, LEVEL SPREADERS, STORM RETAINING SYSTEM, GABIONS AND TEMPORARY OR PERMANENT SEDIMENT BASINS.
10. THE CONTRACTOR SHALL MINIMIZE OFFSITE VEHICLE TRACKING OF SEDIMENT AND DUST GENERATION.
11. UPON COMPLETION OF MASS GRADING, ALL DISTURBED AREAS SHALL BE STABILIZED WITH PERMANENT CONSTRUCTION, LANDSCAPING, VEGETATION AND/OR GRAVEL MULCH. SILT FENCING CAN BE REMOVED UPON SUCCESSFUL ESTABLISHMENT OF VEGETATION.
12. REFER TO STORM WATER POLLUTION PREVENTION PLAN FOR PROJECT SPECIFIC PHASING AND INFORMATION. THIS PROJECT SHALL BE IMPLEMENTED IN PHASES TO MINIMIZE THE EXTENT AND DURATION OF SURFACE DISTURBANCE.
13. FOR EXAMPLES OF ADDITIONAL BMP'S, REFER TO THE NATIONAL POLLUTANT DISCHARGE ELIMINATION SYSTEM MANUAL - STORM WATER MANAGEMENT GUIDELINES FOR CONSTRUCTION AND INDUSTRIAL ACTIVITIES, NOVEMBER 2002.
14. THE OWNER HAS PREPARED THE SWPPP. THE CONTRACTOR IS RESPONSIBLE FOR REVIEWING AND SIGNING THE SWPPP AS WELL AS PROVIDING, MAINTAINING AND INSPECTING THE BMP'S ALONG WITH ANY REVISIONS THERETO.
15. THOSE PORTIONS OF THE COMPLETED PROJECT NOT STABILIZED WITH PERMANENT CONSTRUCTION OR FORMAL LANDSCAPING SHALL BE REVEGETATED WITH NATIVE GRASS SEEDING FOR SANDY SOILS PER SEED MIX SPECIFIED HEREON AND SPECIFICATIONS CONTAINED IN APPENDIX 9 OF THE SWPPP.

#### SEED MIX FOR SANDY SOILS


VARIETY/COMMON NAME	GENUS/SPECIES	PLS./ACRE
"PALOMA" INDIAN RICE GRASS	ORYZOPSIS HYMENOIDES	5.0
"VIVA" GALLETIA GRASS	HILARIA JAMESII	1.0
"NINER" SIDE OATS GRAMA	BOUTELOUA CURTIPENDULA	3.0
"HATCHITA" BLUE GRAMA	BOUTELOUA GRAMIS	1.0
SAND DROPSEED (NM REGION)	SPOROBOLUS CRYPTANDRUS	1.0
FOURWING SAMBUSH (NM REGION)	ATRIPLEX CANESCENS (DE-WINGED)	1.0
TOTAL RATE:		12.0 LBS./ACRE

NOTE: REVEGETATION OF POND DELETED TO AVOID ADDED MAINTENANCE OF "WEED CONTROL" BY AFS M & O. FREQUENT ENTRY FOR "WEED CONTROL" WOULD DISTURB SLOPES AND BERM.

#### RECORD DRAWING FOR CERTIFICATION, SEE SHEET 1



A5 TYPICAL STRAW WADDLE INSTALLATION SECTION  
SCALE: 1" = 1'-0"



#### MASTER DRAINAGE PLAN IMPROVEMENTS PHASE 2-B ALBUQUERQUE HIGH SCHOOL

NO.	DATE	BY	REVISIONS
1	08/04/10	J.S.M.	BMP RECORD
2	01/26/10	J.S.M.	REC. DWS. & CERT.
3	01/26/10	J.S.M.	SWPPP CLOSED OUT
PROJECT No. 2007.183.7			
DESIGNED BY G.R.B.			
DRAWN BY J.Y.R.			
APPROVED BY J.G.M.			
SHEET TITLE			

#### EROSION CONTROL PLAN, NOTES AND DETAILS

C-314