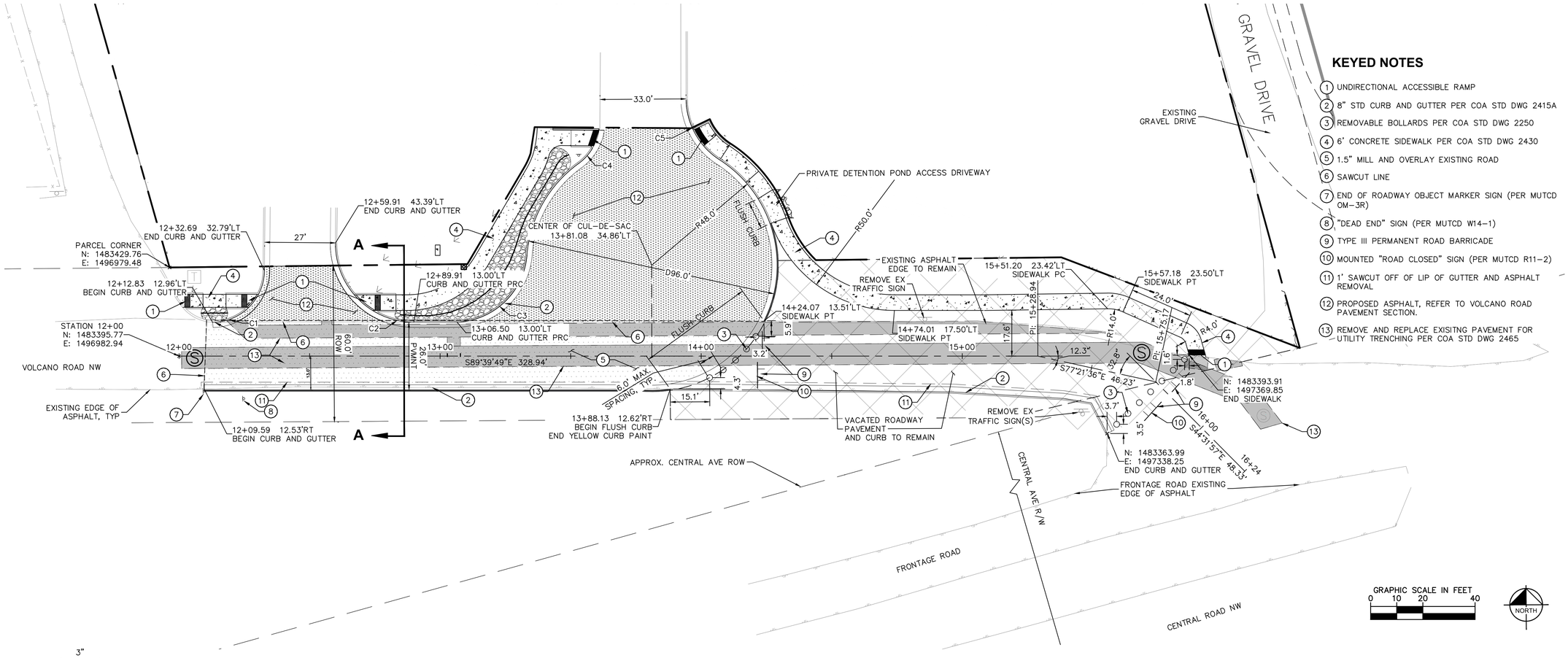

KEYED NOTES

1. UNDIRECTIONAL ACCESSIBLE RAMP
2. 8" STD CURB AND GUTTER PER COA STD DWG 2415A
3. REMOVABLE BOLLARDS PER COA STD DWG 2250
4. 6' CONCRETE SIDEWALK PER COA STD DWG 2430
5. 1.5" MILL AND OVERLAY EXISTING ROAD
6. SAWCUT LINE
7. END OF ROADWAY OBJECT MARKER SIGN (PER MUTCD OM-3R)
8. "DEAD END" SIGN (PER MUTCD W14-1)
9. TYPE III PERMANENT ROAD BARRICADE
10. MOUNTED "ROAD CLOSED" SIGN (PER MUTCD R11-2)
11. 1' SAWCUT OFF OF LIP OF GUTTER AND ASPHALT REMOVAL
12. PROPOSED ASPHALT, REFER TO VOLCANO ROAD PAVEMENT SECTION.
13. REMOVE AND REPLACE EXISITNG PAVEMENT FOR UTILITY TRENCHING PER COA STD DWG 2465

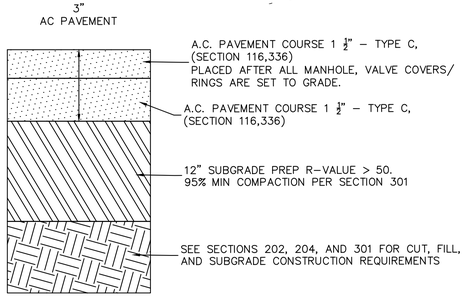

VOLCANO ROAD NW PAVEMENT SECTION
SCALE: NTS
ROAD SECTION: LOCAL – RESIDENTIAL

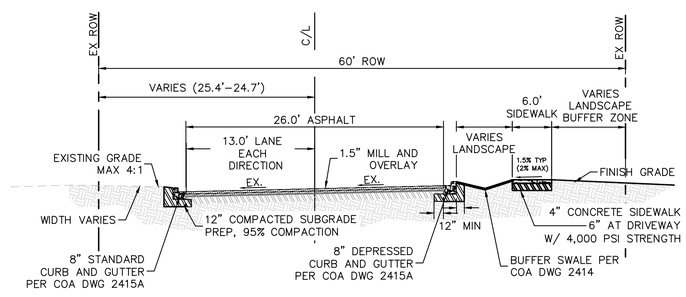

VOLCANO ROAD NW SECTION A-A
SCALE: NTS
ROAD CLASSIFICATION: LOCAL URBAN STREET
ROAD SECTION: LOCAL – RESIDENTIAL

CURVE TABLE				
CURVE	RADIUS	LENGTH	DELTA	TANGENT
C1	20.00'	15.37'	44°01'11"	8.08'
C2	30.00'	16.64'	31°47'18"	8.54'
C3	28.00'	25.08'	51°19'04"	13.45'
C4	20.00'	7.39'	21°09'53"	3.74'
C5	28.00'	8.18'	16°44'41"	4.12'

LEGEND

- PROPERTY LINE
- XX PROPOSED MAJOR CONTOUR
- XX PROPOSED MINOR CONTOUR
- XX EXISTING MAJOR CONTOUR
- XX EXISTING MINOR CONTOUR
- PROPOSED CURB AND GUTTER
- PROPOSED CURB WITH YELLOW STRIPING
- PROPOSED SAWCUT
- PROPOSED CONCRETE SIDEWALK PER COA STD DTL 2430
- PROPOSED PAVEMENT
- PROPOSED OVERLAY
- EXISTING PAVEMENT TO BE REMOVED AND REPLACED FOR UTILITY TRENCHES PER COA #2465
- PROPOSED LANDSCAPE BUFFER SWALE PER COA STD DTL 2414
- EXISTING ROADWAY VACATE AREA
- Ⓢ SANITARY SEWER MANHOLE

CONSULTANTS

BENCH MARKS

SEAL

STEPHEN LITZ
NEW MEXICO
27565
07/21/22
PROFESSIONAL ENGINEER

NO.	DATE	DESCRIPTION	BY
	AS-BUILT INFORMATION		

WORK STAKED BY: DATE:
INSPECTOR'S ACCEPTANCE BY: DATE:
FIELD VERIFICATION BY: DATE:
DRAWINGS CORRECTED BY: DATE:

DESIGNED BY: MEJ
DRAWN BY: CPW
CHECKED BY: SAL
DATE 7/21/22

811
CALL NM ONE-CALL
SYSTEM SEVEN (7) DAYS
PRIOR TO ANY EXCAVATION

CITY OF ALBUQUERQUE
DEPARTMENT OF MUNICIPAL DEVELOPMENT
ENGINEERING DIVISION

ROADWAY PAVEMENT AND SIGNING PLAN

DESIGN REVIEW COMMITTEE	CITY ENGINEER APPROVAL	ZONE MAP NO. K-09-Z
		CITY PROJECT NO. 717285
		SHEET NO. 3