HYDROLOGY K10/D7 3 PLANS

K10/D7

3 PLANS

CITY OF ALBUQUERQUE
THIS MICROIMAGE IS THE BEST POSSIBLE REPRODUCTION DUE TO THE POOR QUALITY OF THE ORIGINAL DOCUMENT

CITY OF ALBUQUERQUE

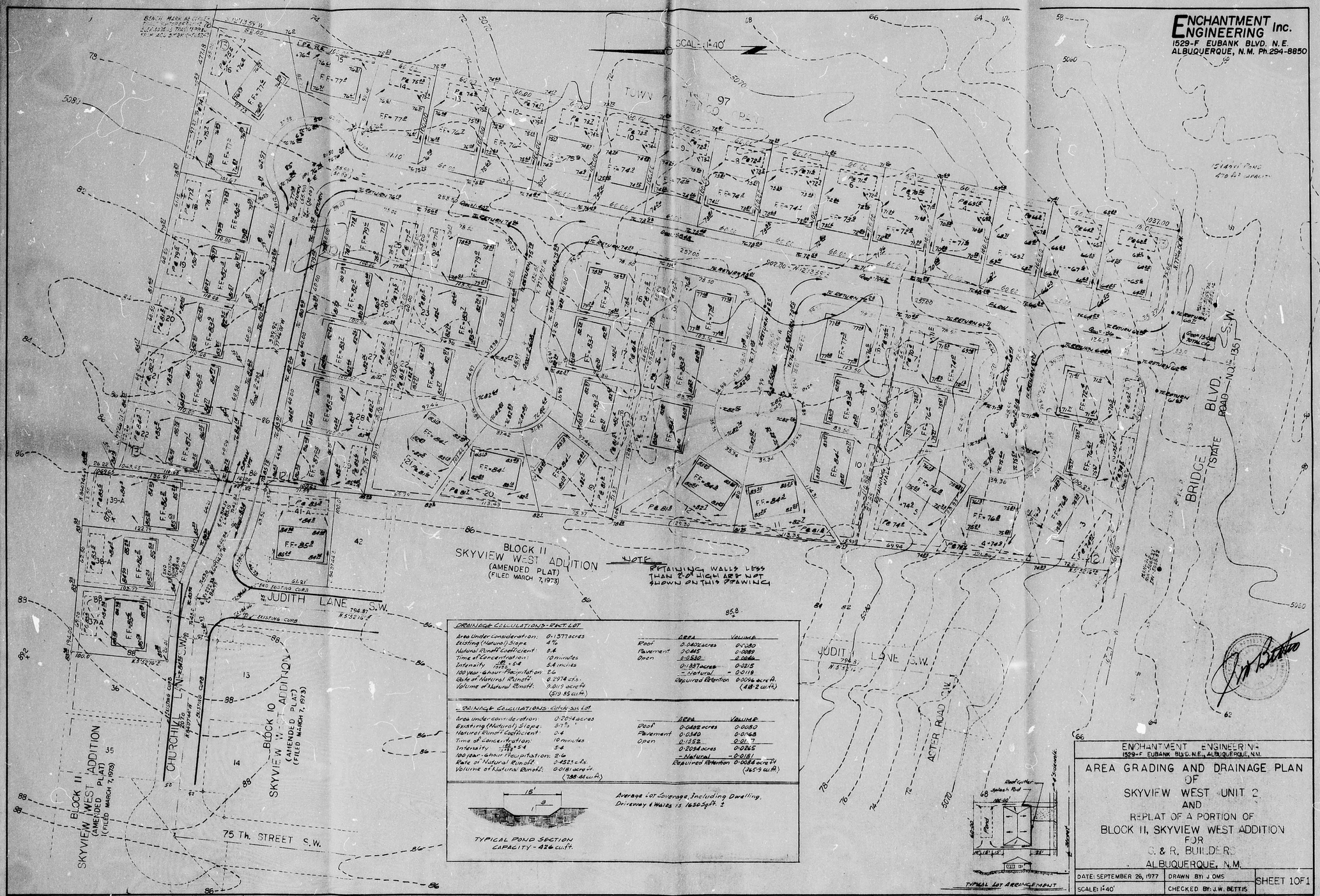

CITY OF ALBUQUERQUE
THIS MICROIMAGE IS THE BEST POSSIBLE REPRODUCTION DUE TO THE POOR QUALITY OF THE ORIGINAL DOCUMENT

CITY OF ALBUQUERQUE

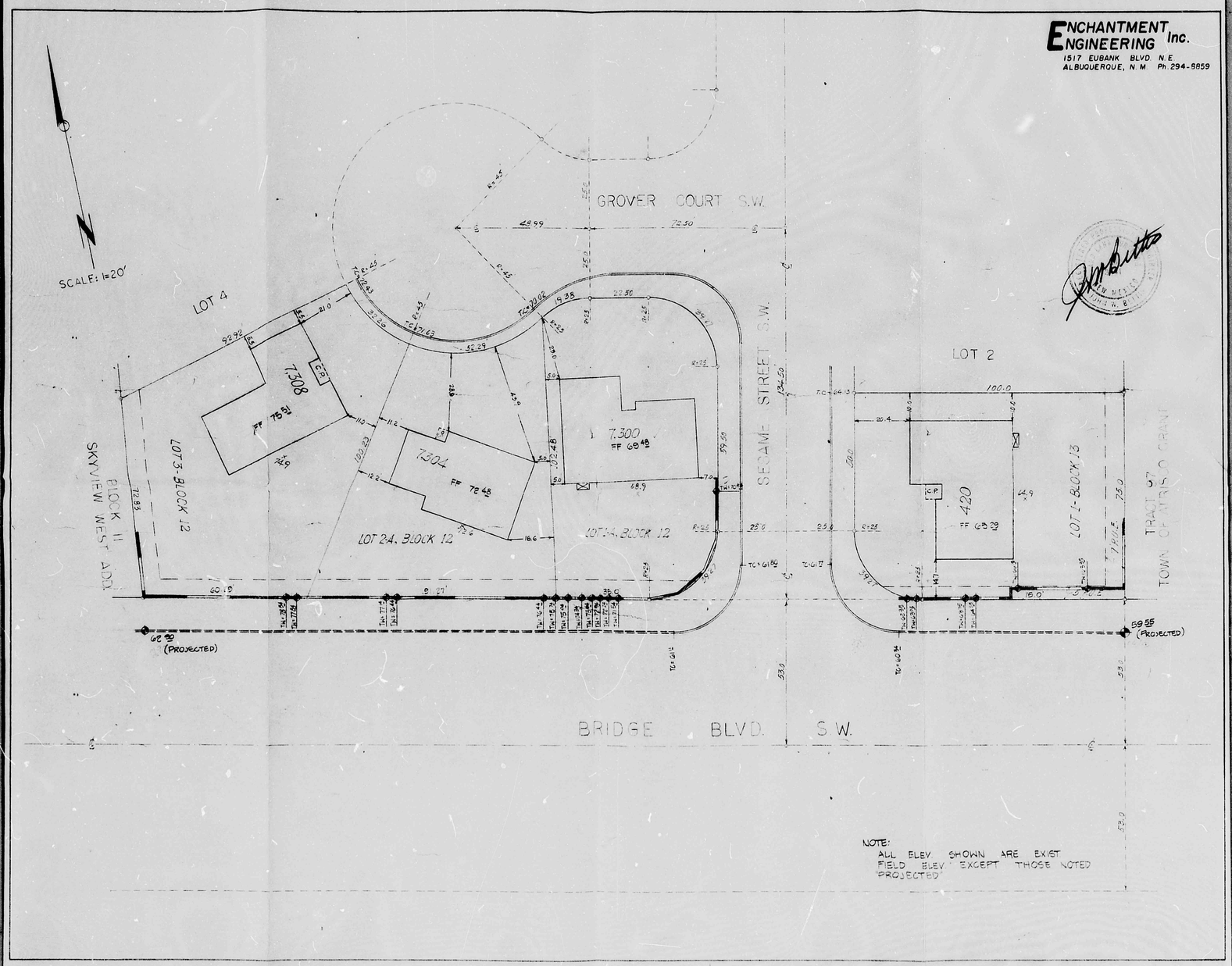

CITY OF ALBUQUERQUE
THIS MICROIMAGE IS THE BEST POSSIBLE REPRODUCTION DUE TO THE POOR QUALITY OF THE ORIGINAL DOCUMENT.

CITY OF ALBUQUERQUE

PLAT "D"

Scale: 1" = 50'

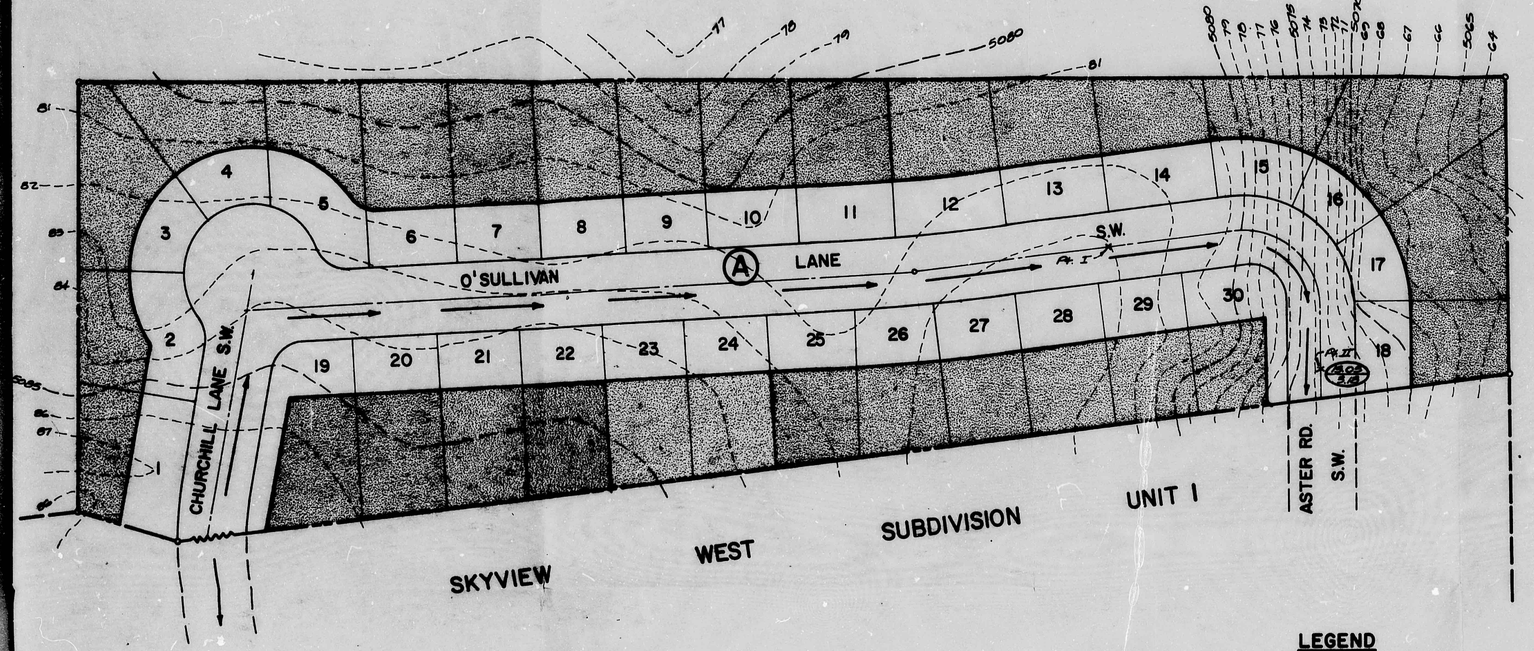

LEGEND

- C.F.S. / ACRES
- WATER BLOCK
- DRAINAGE BOUNDRY
- C.F.S. CONCENTRATION
- DRAINAGE AREA
- PONDING AREA

NOTE:
Topo by field survey. (C.C.I.C)

sheet of	SUBDIVISION DRAINAGE PLAN	SKYVIEW WEST UNIT 2 PLAT D SEPTEMBER, 1973	JOB NO. DATE 9-21-73 DRAWN GLM CHECKED CW

CITY OF ALBUQUERQUE
THIS MICROIMAGE IS THE BEST POSSIBLE REPRODUCTION DUE TO THE POOR QUALITY OF THE ORIGINAL DOCUMENT

CITY OF ALBUQUERQUE