HYDROLOGY K11/D19 1 PLAN

K11/D19

1 PLAN

CITY OF ALBUQUERQUE
THIS MICROIMAGE IS THE BEST POSSIBLE REPRODUCTION DUE TO THE POOR QUALITY OF THE ORIGINAL DOCUMENT

CITY OF ALBUQUERQUE

AF 13167A

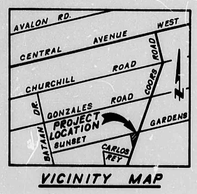

VICINITY MAP

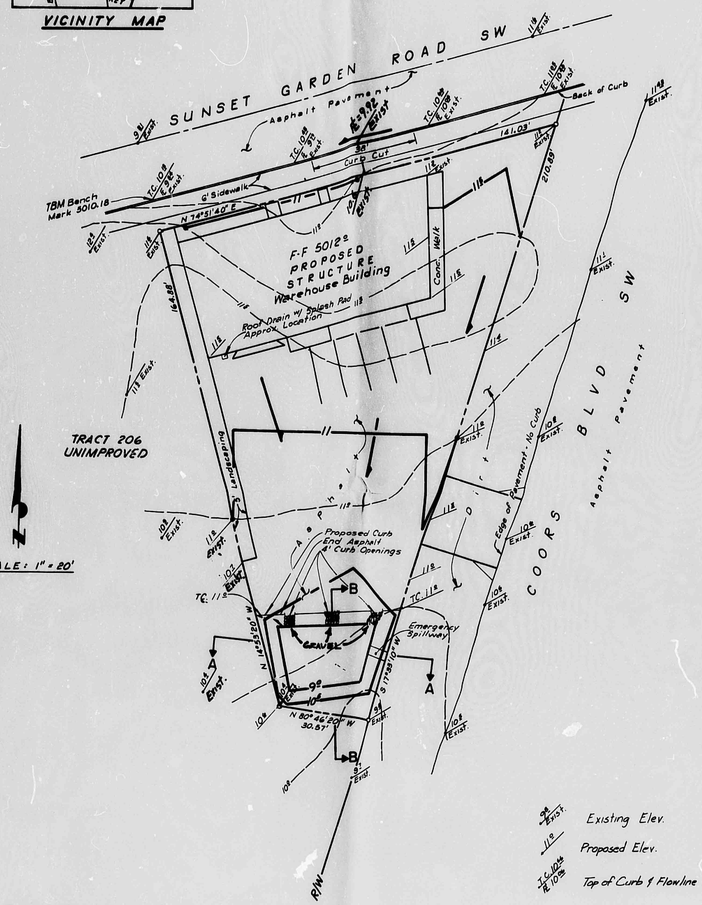

Existing Elev.

Proposed Elev.

Top of Curb & Flowline Elev.

Topographic & Survey information taken of plat Prepared by Frank J. Benavidez, Surveyor 2035 Isleta Blvd. S.W., Albuq. N.M., Oct. 28, 1981

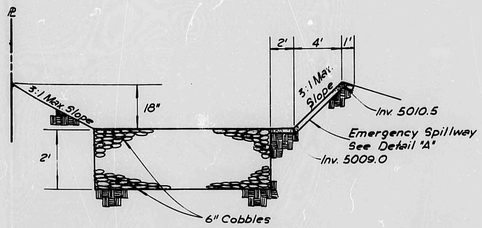

SECTION A-A
SCALE: HORIZ. 1" = 5'
VERT. 1" = 2'

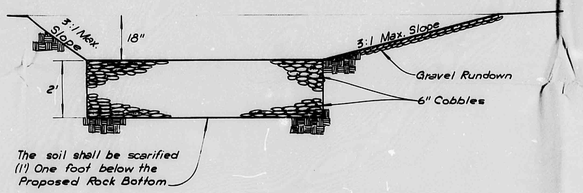

SECTION B-B
SCALE: HORIZ. 1" = 5'
VERT. 1" = 2'

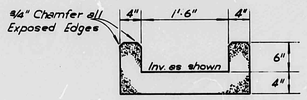

DETAIL "A"
EMERGENCY SPILLWAY
NO SCALE

APPROVED FOR DRAINAGE
12/3/81
Benny Montoya for BAMB
ADVISE DRAINAGE INSPECTOR WHEN GRADING EXECUTED
please advise for preliminary inspection of pond before it is filled with grade

Frank J. Benavidez 11/16/81

APPROVED FOR CONSTRUCTION
CITY ENGINEER DATE

AS BUILT INFORMATION	
CONTRACTOR	
STAKED BY	DATE
FIELD VERIFIED BY	
ACCEPTANCE BY	DATE
FIELD VERIFICATION BY	
DRAWINGS CORRECTED BY	DATE
MICRO-FILM INFORMATION	
RECORDED BY	DATE
NO.	

BENCH MARKS	
As Shown	

SURVEY INFORMATION		
FIELD NOTES		
NO.	BY	DATE

REFERENCES		
MAP NO. K-11	W.O. NO.	
EST. NO.		

NO.	DATE	REMARKS	BY
1	11/16/81	Spot Elevations	MKA

REVISIONS

DESIGN

DESIGNED BY DATE
DRAWN BY DATE
CHECKED BY DATE

CITY OF ALBUQUERQUE
PUBLIC WORKS DEPARTMENT
ENGINEERING DIVISION

TITLE: BARBOA BUILDING
PROPOSED WAREHOUSE

APPROVALS	ENGINEER	DATE	APPROVALS	ENGINEER	DATE
City Engineer			Liquid Waste		
A.C.E.-Design			Traffic		
A.C.E.-Hydrology			Water		

NOV 25 1981
LIQUID WASTE

DRAWING NO. SHEET 1 OF 1

2-6 389.12

CITY OF ALBUQUERQUE
THIS MICROIMAGE IS THE BEST POSSIBLE REPRODUCTION DUE TO THE POOR QUALITY OF THE ORIGINAL DOCUMENT

CITY OF ALBUQUERQUE