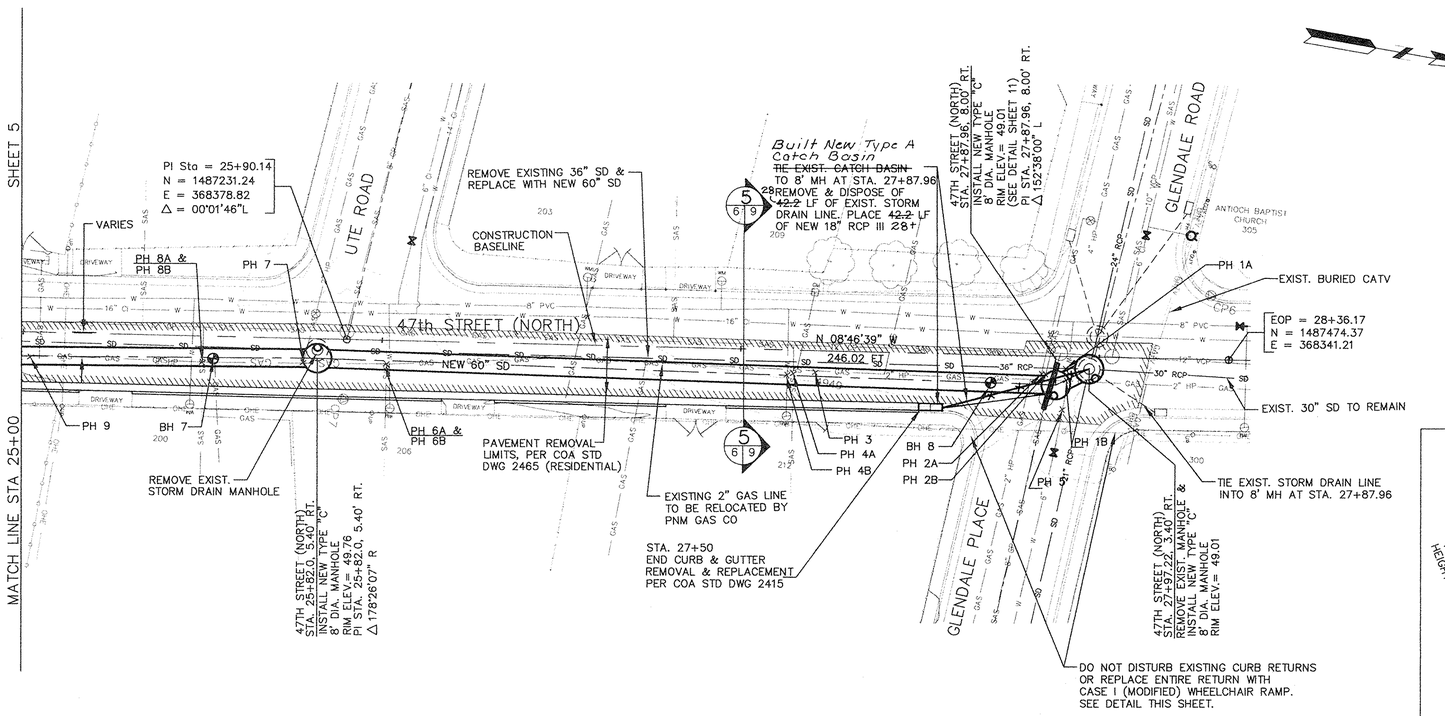

PLAN

SCALE: 1" = 20'

47th STREET (NORTH)

STA. 25+00.00 TO STA. 28+36.17

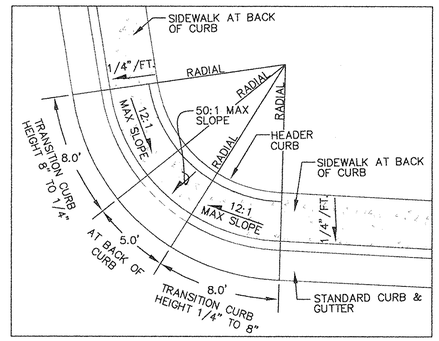

CASE I (MODIFIED) WHEELCHAIR RAMP DETAIL

SEE C.O.A. STD. DWG. NO. 2441 FOR ADDITIONAL DETAILS.

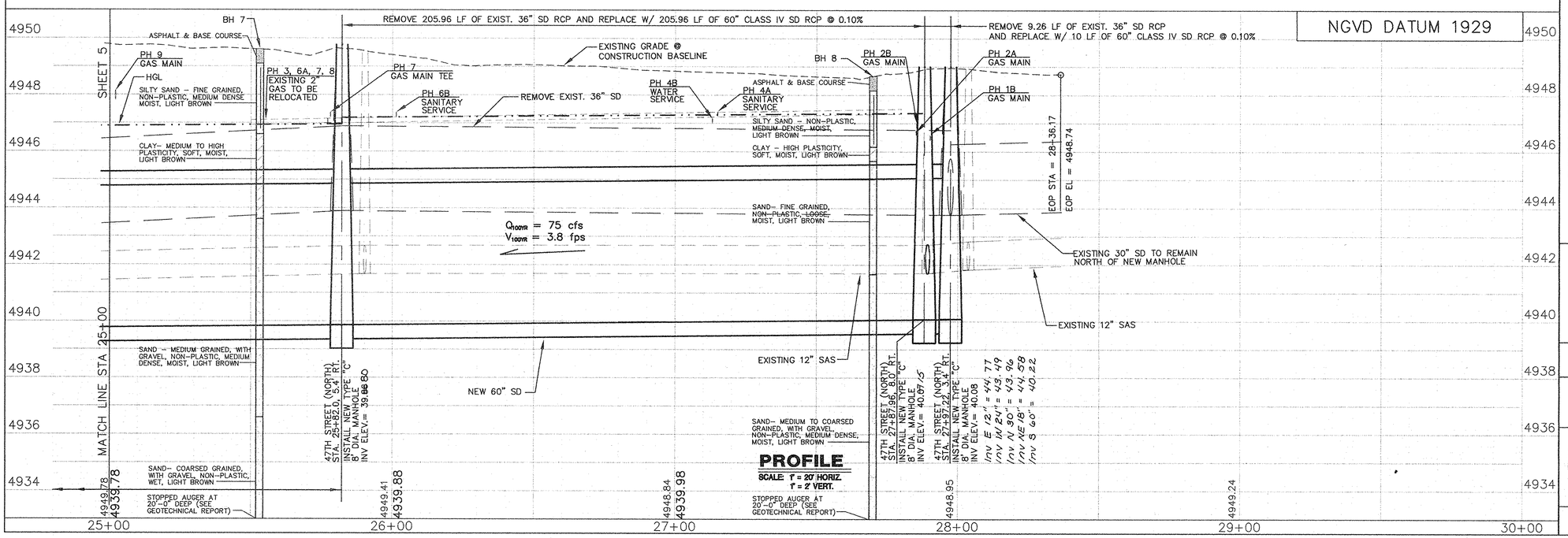

PROFILE

SCALE: 1" = 20' HORIZ.
1" = 2' VERT.

POTHOLE INFORMATION

POTHOLE # (PH)		GROUND ELEVATION	PIPE ELEV. INFORMATION
1	A	49.00	46.83
	B		46.58
2	A	49.00	47.00
	B		46.75
3		49.16	47.74
4	A	49.17	47.42
	B		47.17
5		49.98	45.81
6	A	49.64	47.39
	B		47.14
7		49.80	47.38
8	A	49.96	47.54
	B		47.13
9		50.22	48.14

RECORD DRAWINGS WERE PREPARED FROM INFORMATION PROVIDED BY THE CONTRACTOR

RECORD DRAWING
09/04

NOTE

Any water service lines that need to be replaced shall be replaced with copper tubing and no splices from meter to main. As per C.O.A. Std Dwg. 2362

Any existing utilities exposed during construction shall be supported and protected during construction. This shall be considered incidental to project construction and no separate payment will be made.

PH # = Pot hole location for existing utilities

Existing curb and gutter at the Glendale/47th St. intersection is to remain undisturbed.

LARKIN GROUP, INC.
CONSULTING ENGINEERS AND SURVEYORS
8500 MENAUL BLVD. NE A-440
(505) 275-7500

AS BUILT INFORMATION

CONTRACTOR	
WORK STAKED BY	DATE
WORK INSPECTED & ACCEPTANCE BY	DATE
FIELD VERIFICATION BY	DATE
DRAWINGS COMPLETED BY	DATE

MICRO-FILM INFORMATION

RECORDED BY	DATE
RECORDED BY	DATE
RECORDED BY	DATE

BENCH MARKS

ALBUQUERQUE CONTROL SURVEY B.M. NO. 17-J12
LOCATED 2.3 MILES WEST OF DOWNTOWN ALBUQUERQUE SOUTHWEST SIDE OF ATRISCO RD.
THE STATION IS AN ACS 3 1/4" ALUM. CAP RIVETTED TO A PIPE 0.25 FT. ABOVE GROUND AND IS STAMPED "17-J12, 1989".
PLANE COORDINATES: X=367999.51, Y=1489049.30, ELE= 4955.128

SURVEY INFORMATION

FIELD NOTES

NO.	BY	DATE
1		
2		
3		
4		
5		
6		
7		

ENGINEER'S SEAL

RICHARD J. LOVATO NEW MEXICO 6823 PROFESSIONAL ENGINEER REGISTERED

NO.	DATE	REMARKS	BY
4			
3			
2			
1			

REVISIONS

DESIGN

DESIGNED BY: R.L. DATE: JUL. 2003
DRAWN BY: A.B./P.R. DATE: JUL. 2003
CHECKED BY: J.A.A. DATE: JUL. 2003

CITY OF ALBUQUERQUE
PUBLIC WORKS DEPARTMENT
ENGINEERING DIVISION

TITLE: CENTRAL – ATRISCO DRAINAGE IMPROVEMENTS
47th STREET (NORTH)
PLAN & PROFILE STA 25+00 TO 28+36.17

Design Review Committee	City Engineer Approval	Last Design Update	Mo./Day/Yr.	Mo./Day/Yr.

City Project No.	Zone Map No.	Sheet	Of
674902	K-12-Z	6	21