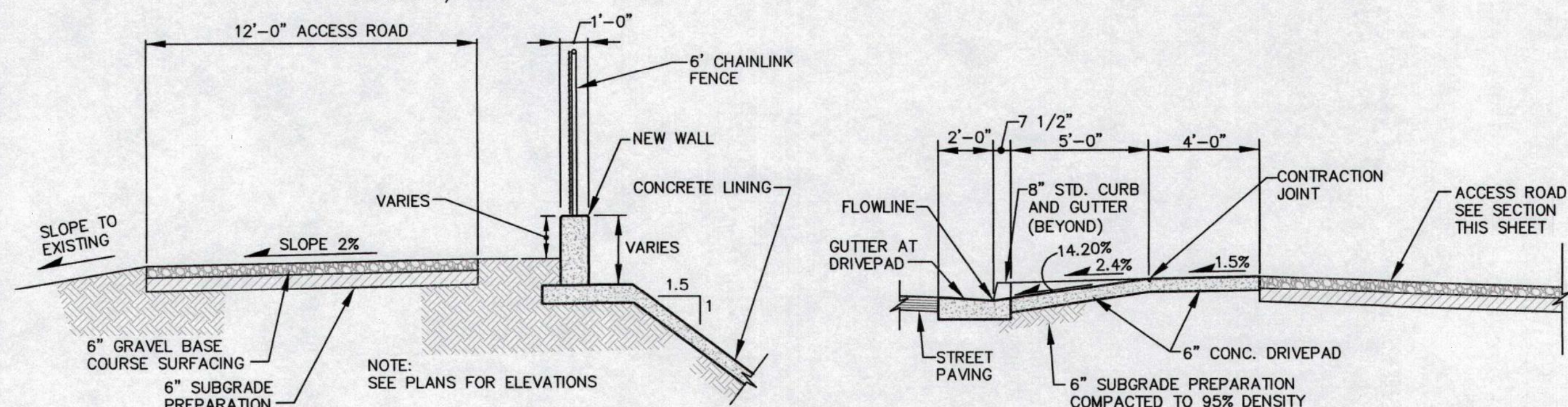


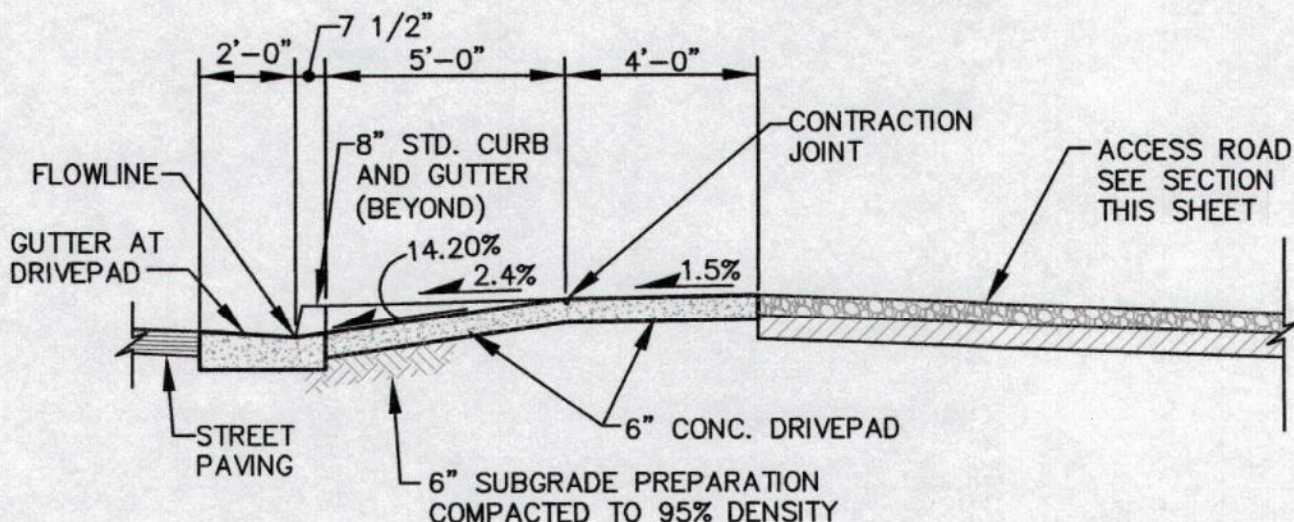
**TYPICAL DRIVEWAY PLAN - GLENDALE RD. NW. AND ARENAL CANAL**

SCALE: 1/4"=1'-0"



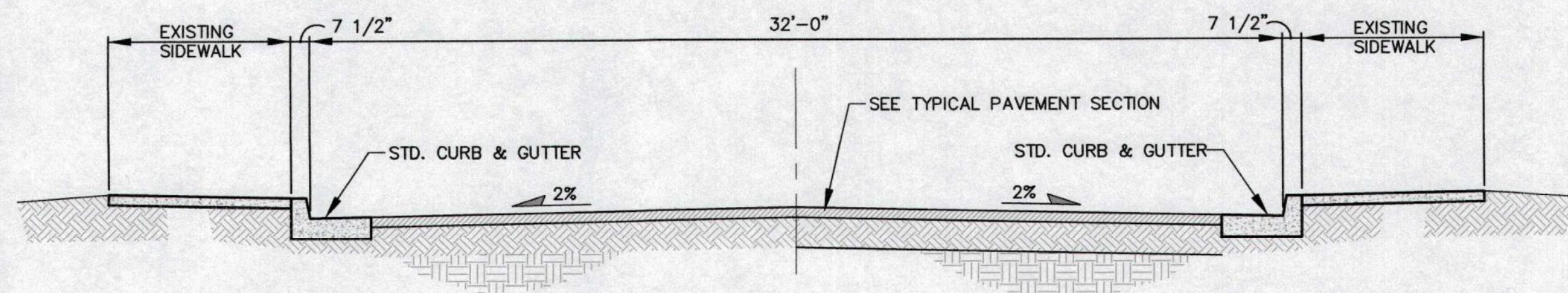
**SECTION AT ACCESS ROAD**

SCALE: 1/4"=1'-0"



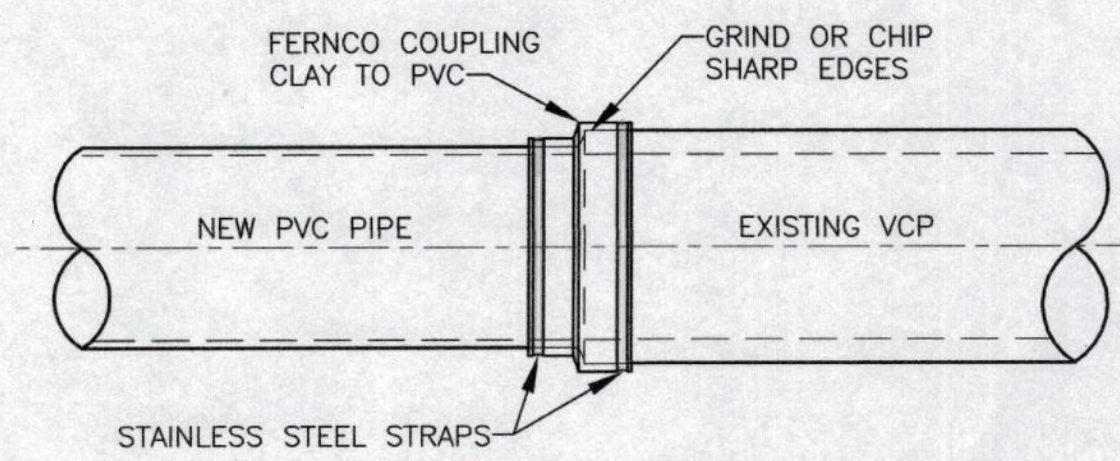
**SECTION**

SCALE: 1/4"=1'-0"

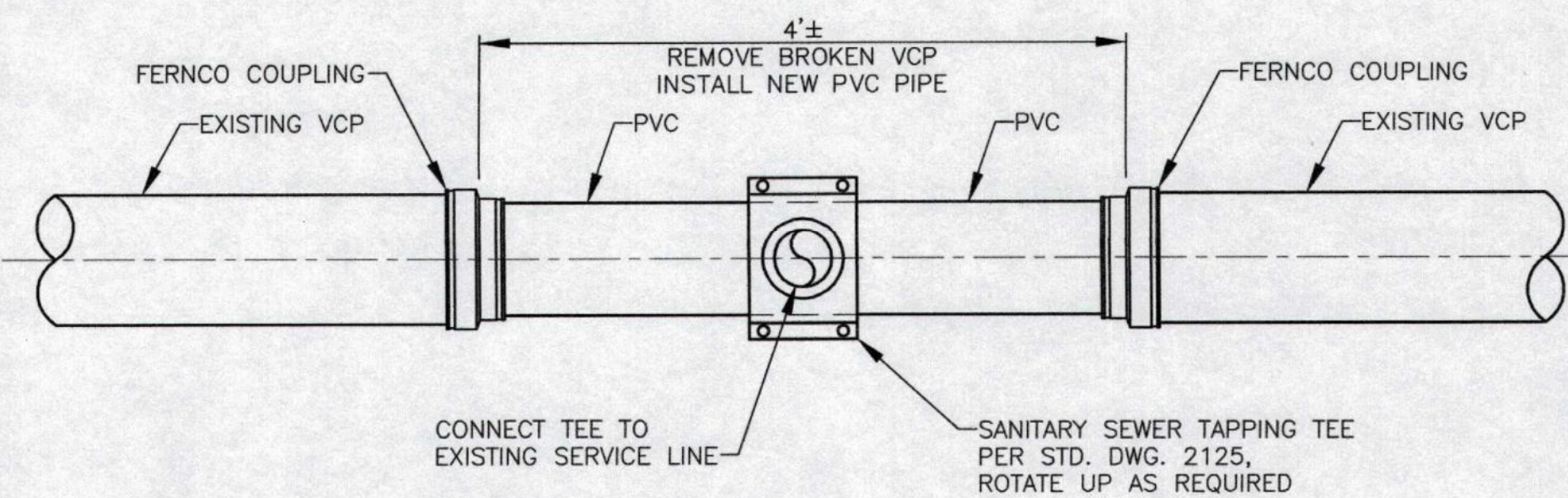


**TYPICAL STREET SECTION**

SCALE: 1/4"=1'-0"

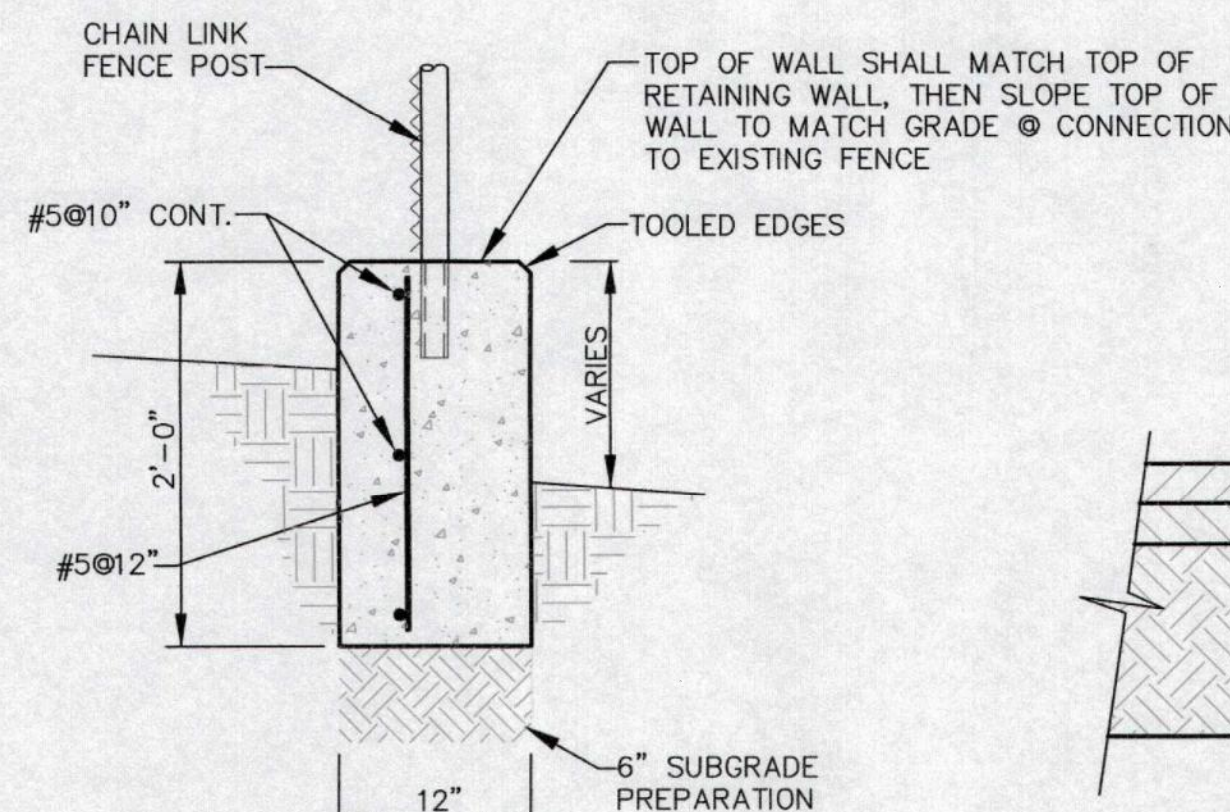


**VCP TO PVC CONNECTION**



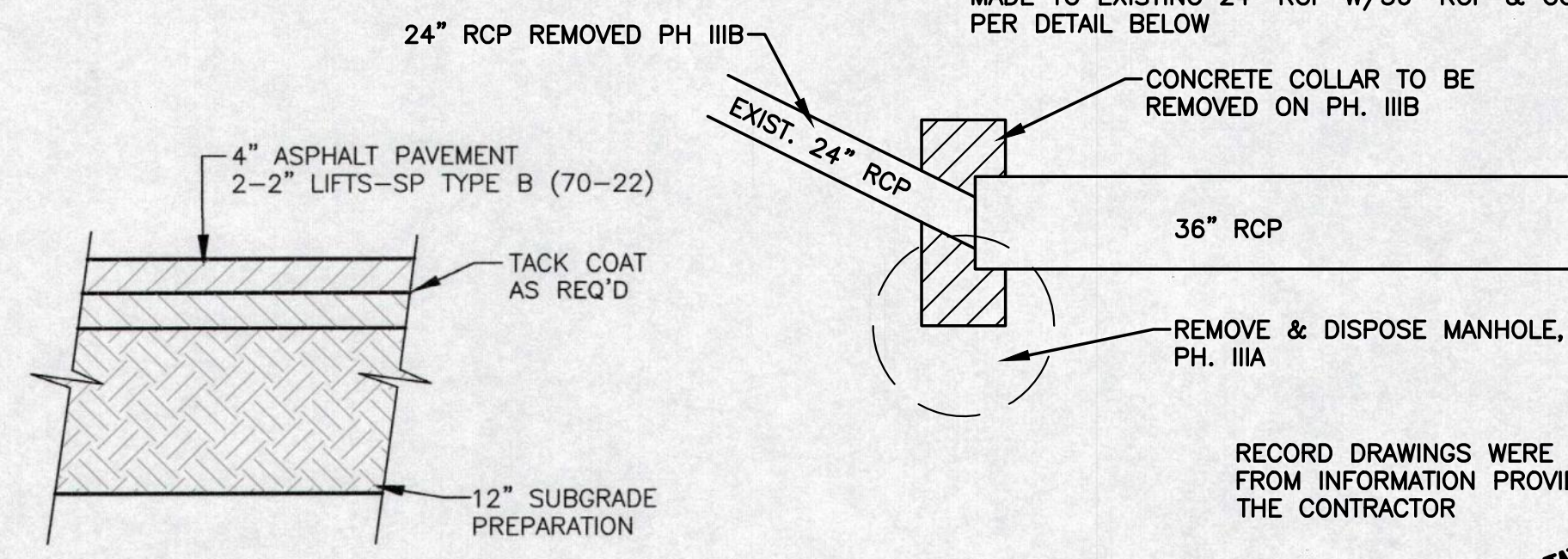
**SERVICE TO VCP MAIN REPAIR  
SANITARY SEWER DETAILS**

NO SCALE



**12" CONCRETE HEADER CURB**

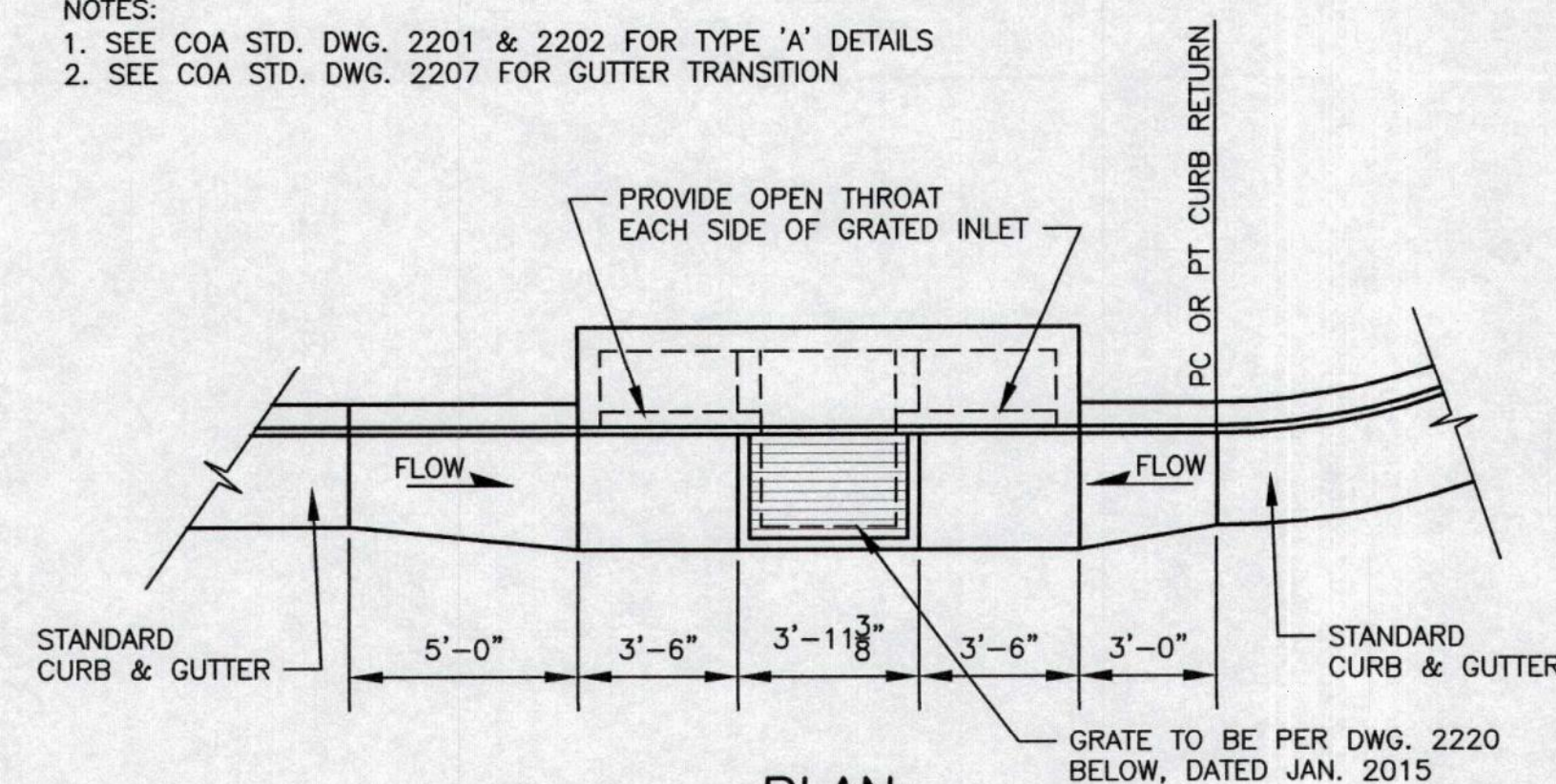
SCALE: 1"=1'-0"



**TYPICAL PAVEMENT SECTION**

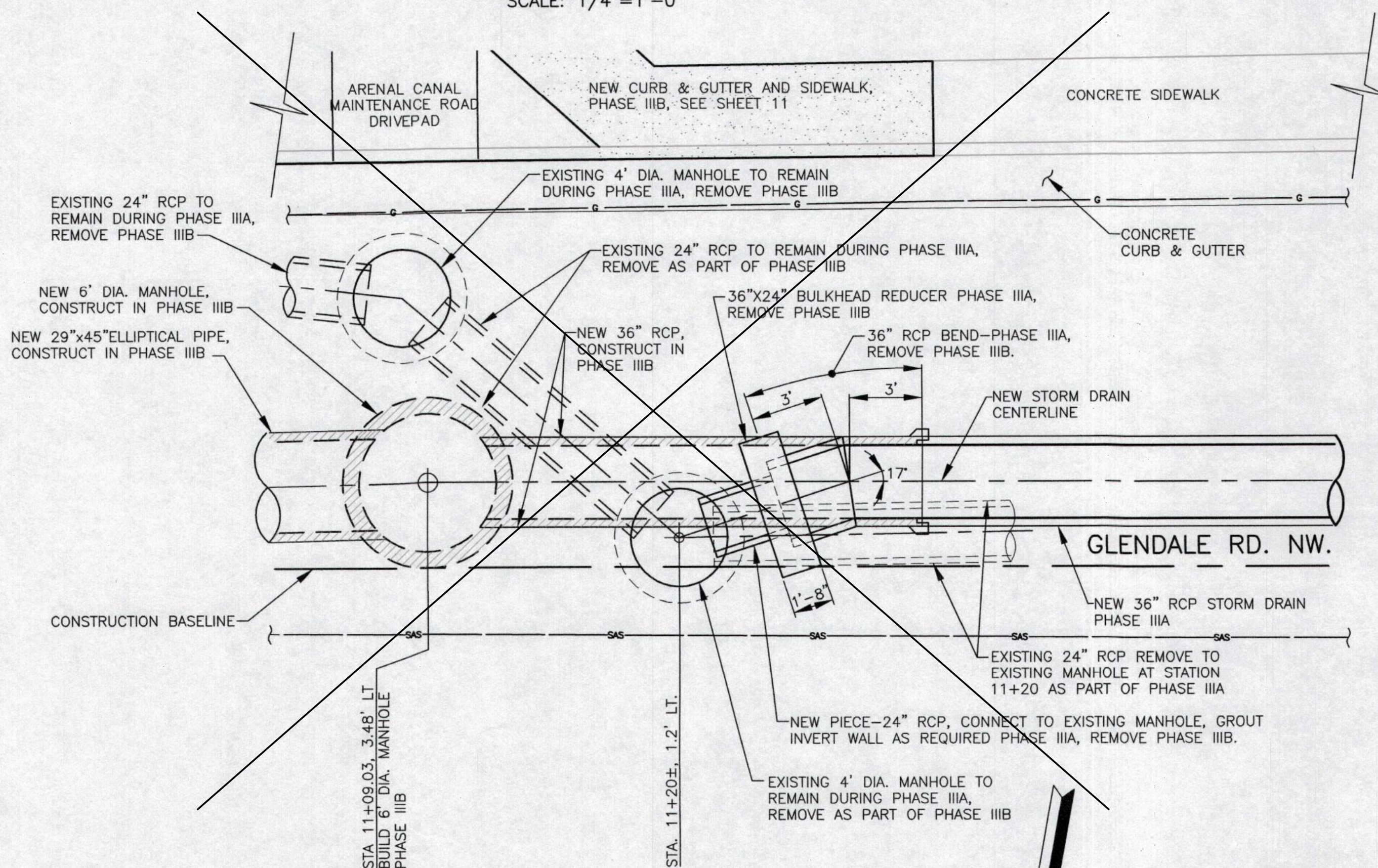
SCALE: 1"=1'-0"

- NOTES:  
1. SEE COA STD. DWG. 2201 & 2202 FOR TYPE 'A' DETAILS  
2. SEE COA STD. DWG. 2207 FOR GUTTER TRANSITION



**PLAN  
TYPE A INLET DOUBLE THROAT SINGLE GRATE**

SCALE: 1/4"=1'-0"



**LEGEND**

CROSS HATCHED AND DASHED PIPE TO BE CONSTRUCTED AS PHASE IIIB

**PLAN  
PHASE IIIA**

**STORM DRAIN CONNECTION**

SCALE: 1/4"=1'-0"

DETAIL ABOVE NOT UTILIZED. DIRECT CONNECTION MADE TO EXISTING 24" RCP W/36" RCP & COLLAR PER DETAIL BELOW

NOTE: NORTH ARROW IS SAME ORIENTATION AS SHOWN ON SHEET 3.

<b>LARKIN GROUP, INC.</b> 8500 MENAUL, NE, SUITE A-440 ALBUQUERQUE, NEW MEXICO 87112 (505) 275-7500, FAX (505) 275-0748 PROJECT'S FILE NO. 2002-0021-15		<b>CITY OF ALBUQUERQUE</b> DEPARTMENT OF MUNICIPAL DEVELOPMENT ENGINEERING DIVISION	
<b>TITLE: CENTRAL-ATRISCO DRAINAGE IMPROVEMENTS PHASE III</b> MISCELLANEOUS DETAILS AND TYPICAL STREET SECTION			
Design Review Committee	City Engineer Approval	Mo./Day/Yr.	Mo./Day/Yr.
Project No. 6749.04		Zone Map No. K-11,J-11	Sheet 11 of 14

**RECORD DRAWING**  
APRIL 2017