HYDROLOGY K13/D7 1 PLAN

NO DOCUMENTS

K13/D7

1 Plan

No Documents

CITY OF ALBUQUERQUE
THIS MICROIMAGE IS THE BEST POSSIBLE REPRODUCTION DUE TO THE POOR QUALITY OF THE ORIGINAL DOCUMENT

D 24 C 20 B 16 A CITY OF ALBUQUERQUE C D

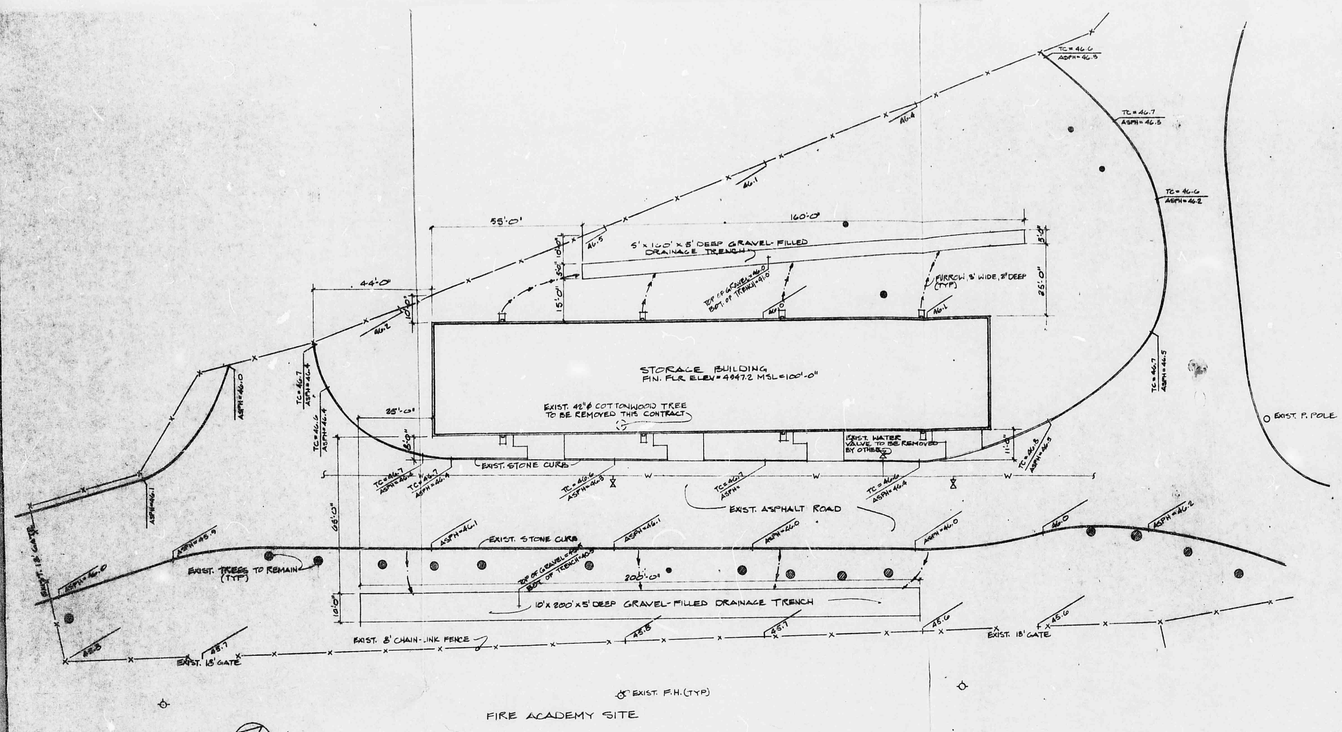

SITE PLAN 1"=20' NORTH

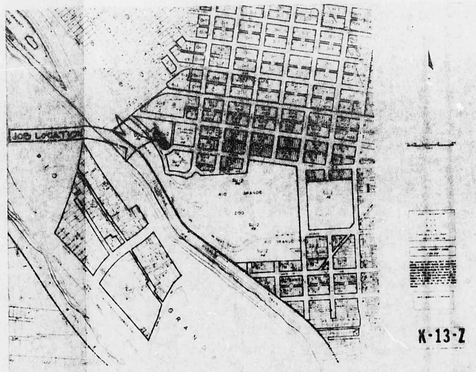

LOCATION MAP SCALE: IRRELEVANT

GENERAL DATA

LEGAL DESCRIPTION: A SITE WITHIN A PORTION OF THE RIO GRANDE PARK BOUNDED BY IRON ST., KIT CARSON AVE. AND AN UNNAMED STREET

ZONING: SU-2
ZONE ATLAS PAGE: K-13
PARKING PROVIDED: 0
BUILDING AREA: 8,000 S.F.
OCCUPANCY TYPE: B-2
CONSTRUCTION TYPE: II-N
OCCUPANT LOAD: 87

DESIGN LOADS
ROOF LIVE LOAD: 20 PSF
FLOOR LIVE LOAD: 100 PSF
WIND LOAD: 25 PSF
SEISMIC ZONE: 2

MATERIAL STRENGTHS:
CONCRETE: f'c: 3,000 PSI AS PER BLDG. MFR'S DESIGN
STEEL: fy:
SOIL BEARING: 1,500 PSI. (ASSUMED)

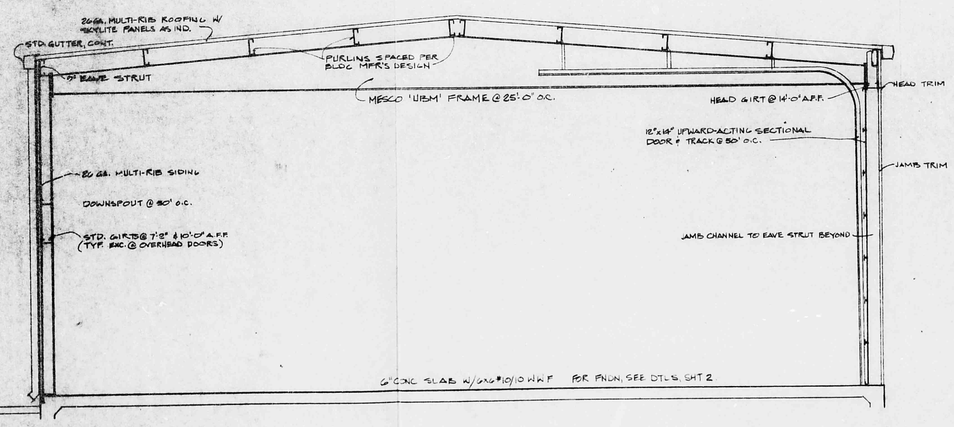

SECTION A/1 3/8"=1'-0"

921 KIT CARSON SW DRAINAGE

Alan Rex & Associates,
Architects 505/344-2614
2709-J PAN AMERICAN FWY., N.E.
ALBUQUERQUE, NEW MEXICO 87107

Architect: STATE OF NEW MEXICO ALAN M. REX NO. 952 REGISTERED ARCHITECT

Engineer

Job Number	81-07
Date	17 SEP 1981
Drawn By	A.R.
Checked By	
Approved By	

Revisions

Project Title: STORAGE BUILDING FOR MUSEUM OF ALBUQUERQUE, CSD
RIO GRANDE PARK, SW, ALBUQUERQUE, N.M.

Sheet Title: SITE PLAN, BUILDING SECTION, GENERAL DATA

Sheet 1 of 2

CITY OF ALBUQUERQUE
THIS MICROIMAGE IS THE BEST POSSIBLE REPRODUCTION DUE TO THE POOR QUALITY OF THE ORIGINAL DOCUMENT

D 24 C 20 B 16 A 12

CITY OF ALBUQUERQUE

C D