HYDROLOGY K14/D3 2 PLANS

K14/D3

2 Plans

CITY OF ALBUQUERQUE
THIS MICROIMAGE IS THE BEST POSSIBLE REPRODUCTION DUE TO THE POOR QUALITY OF THE ORIGINAL DOCUMENT

D 24 C 20 B 16 A 12

CITY OF ALBUQUERQUE

C D

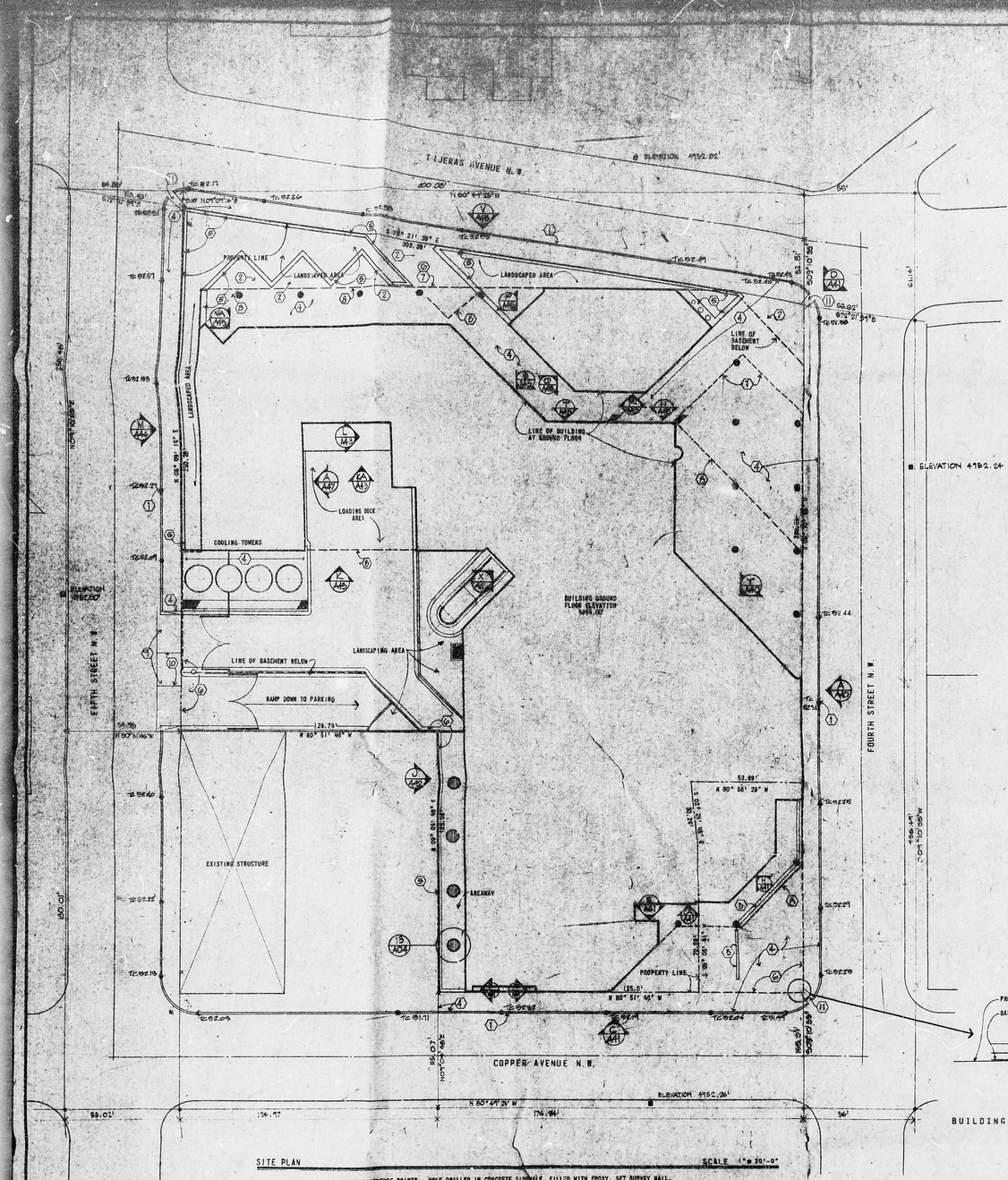

SITE PLAN SCALE 1" = 20'-0"

NOTE: ● DENOTES REFERENCE POINTS - HOLE DRILLED IN CONCRETE SIDEWALK, FILLED WITH EPOXY, SET SURVEY NAIL.
■ DENOTES BENCHMARK - BEVELED SQUARE ON CONCRETE BASE OF LIGHT POLE.

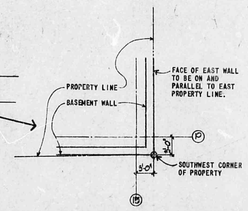

BUILDING LOCATION PLAN
1/8" = 1'-0"

KEYED NOTES

1. CONCRETE CURB & GUTTER NOT IN BP-8 (BP-20)
2. CONCRETE SLAB OUTSIDE OF BASEMENT WALLS (BP-20)
3. BRICK PAVERS OVER CONCRETE STEPS
4. BRICK PAVERS THIS AREA
5. BRICK WALL
6. EXTENT OF BID PACKAGE 8
7. THIRD FLOOR ABOVE
8. SECOND FLOOR ABOVE
9. CONCRETE DRIVE PAD, NOT IN BP-8 (BP-20)
10. 1/2" EXPANSION JOINT AT 18'-0" O.C. MAX
11. WHEEL CHAIR RAMP - SEE (D/A20)

BID PACKAGE NO. 2 ISSUE NO. 1	8-9-79
BRSBTO	SMPC
BID PACKAGE NO. 3 & 4 ISSUE NO. 2	8-21-79
BRSBTO	SMPC
PROGRESSIVE WORK ISSUE NO. 3	9-28-79
BRSBTO	SMPC
BID PACKAGE NO. 8 ISSUE NO. 4	11-9-79
BRSBTO	SMPC
BID PACKAGE NO. 9 & 10 ISSUE NO. 5	12-28-79
BRSBTO	SMPC
BID PACKAGE NO. 15 ISSUE NO. 6	1-28-80
BRSBTO	SMPC
BID PACKAGE NO. 16 ISSUE NO. 7	3-7-80
BRSBTO	SMPC
BID PACKAGE NO. 17 ISSUE NO. 8	3-14-80
BRSBTO	SMPC
BID PACKAGE NO. 18 ISSUE NO. 9	3-21-80
BRSBTO	SMPC
BID PACKAGE NO. 19 ISSUE NO. 10	3-21-80
BRSBTO	SMPC
BID PACKAGE NO. 20 ISSUE NO. 11	3-21-80
BRSBTO	SMPC
BID PACKAGE NO. 20 ADDENDUM NO. 1 ISSUE NO. 12	4-10-80
BRSBTO	GMTC
BID PACKAGE NO. 15 ISSUE NO. 15	6-16-80
BRSBTO	SMPC

LEGAL DESCRIPTION

[illegible] in the City of Albuquerque, Bernalillo County, New Mexico, being Lots [illegible] Block A, of the Springer Addition as the same are shown and designate on [illegible] 1893, in the office of the County Clerk of Bernalillo County, New Mexico, [illegible] and the northerly 22 feet of Lots 6 and 7 of the R.T. Armijo Addition [illegible] on the plat filed on August 15, 1891, at the office of the [illegible] more particularly described by New [illegible] and ground distances as follows:

[illegible] corner of said Lot 23, Block A, a point on the northerly line of [illegible] Albuquerque Triangulation station 2-K14 (New Mexico State Plane [illegible] 1927) [illegible] 1,+1,689685.763 bears S80°41'30"E, 834.81' feet, and from said [illegible] distance;

[illegible] in a building corner, a point on the easterly line of Fifth Street, N.W.; [illegible] to the northwest corner, a point on [illegible] to the northeast corner, a point [illegible] in a building corner, thence;

[illegible] to the point and place [illegible]

DESIGN DATA

NOTE: CODES USED FOR GENERAL DESIGN
1976 UBC AND 1978 SUPPLEMENT
1973 NFPA 101 'LIFE SAFETY CODE'

ZONE CLASSIFICATION	SU-3
FIRE ZONE	1
SEISMIC ZONE	2
OCCUPANCY GROUP	B-1 PARKING GARAGE B-2 OFFICE BUILDING
TYPE OF CONSTRUCTION (WITH COMPLETE AUTO-FIRE EXTINGUISHING SYSTEM PER 1807, 1978 SUPPLEMENT)	I

AREA COMPUTATION

	ENCLOSED	1/2 AREAS
BASEMENT		
PARKING GARAGE	14,027 SQ.FT.	
BUILDING	54,097 SQ.FT.	
FIRST FLOOR	46,985 SQ.FT.	12,450 SQ.FT.
SECOND FLOOR	60,314 SQ.FT.	8,357 SQ.FT.
THIRD FLOOR	62,440 SQ.FT.	
FOURTH FLOOR	65,938 SQ.FT.	
FIFTH FLOOR	65,938 SQ.FT.	
SIXTH FLOOR	65,938 SQ.FT.	
SEVENTH FLOOR	65,938 SQ.FT.	
TOTAL	476,154 SQ.FT.	
TOTAL FOR BLDG.		

MATERIALS LEGEND

CONCRETE, GYP. OR PLAS. IN ELEVATION
CONCRETE IN SECTION
CONCRETE IN SECTION
CONCRETE MASONRY UNITS
MASONRY PAVERS
EARTH
RIGID INSULATION
BATT INSULATION
ROUGH WOOD DISCONTINUOUS
ROUGH WOOD CONTINUOUS
FINISHED WOOD
PLYWOOD
GYPSUM BOARD
ACOUSTICAL BOARD
STEEL

NORTH

DRAWN BY CAA	STEVENS, MALLORY, PEARL & CAMPBELL	JOB NO. 7905
CHECKED BY GHP	CAUDILL ROWLETT SCOTT	Sheet of Sheets
DATE 10-79	Associated Architects, Albuquerque, New Mexico	Architectural 19

STATE OF NEW MEXICO — STEVENS, MALLORY, PEARL & CAMPBELL — Reg. 192 - 193 — 197 - 198 — REGISTERED ARCHITECTS

Albuquerque, New Mexico
PLAZA CAMPANA
Area Processing And Accounting Center Project

Site Plan

Supervising Engineer | Project Manager

Responsible Staff: New Mexico Facilities Department, Albuquerque, New Mexico

5A008-A0-3A02

CITY OF ALBUQUERQUE
THIS MICROFILMAGE IS THE BEST POSSIBLE REPRODUCTION DUE TO THE POOR QUALITY OF THE ORIGINAL DOCUMENT

F 30 D 24 C 20 B 16 A 12

CITY OF ALBUQUERQUE

C D F

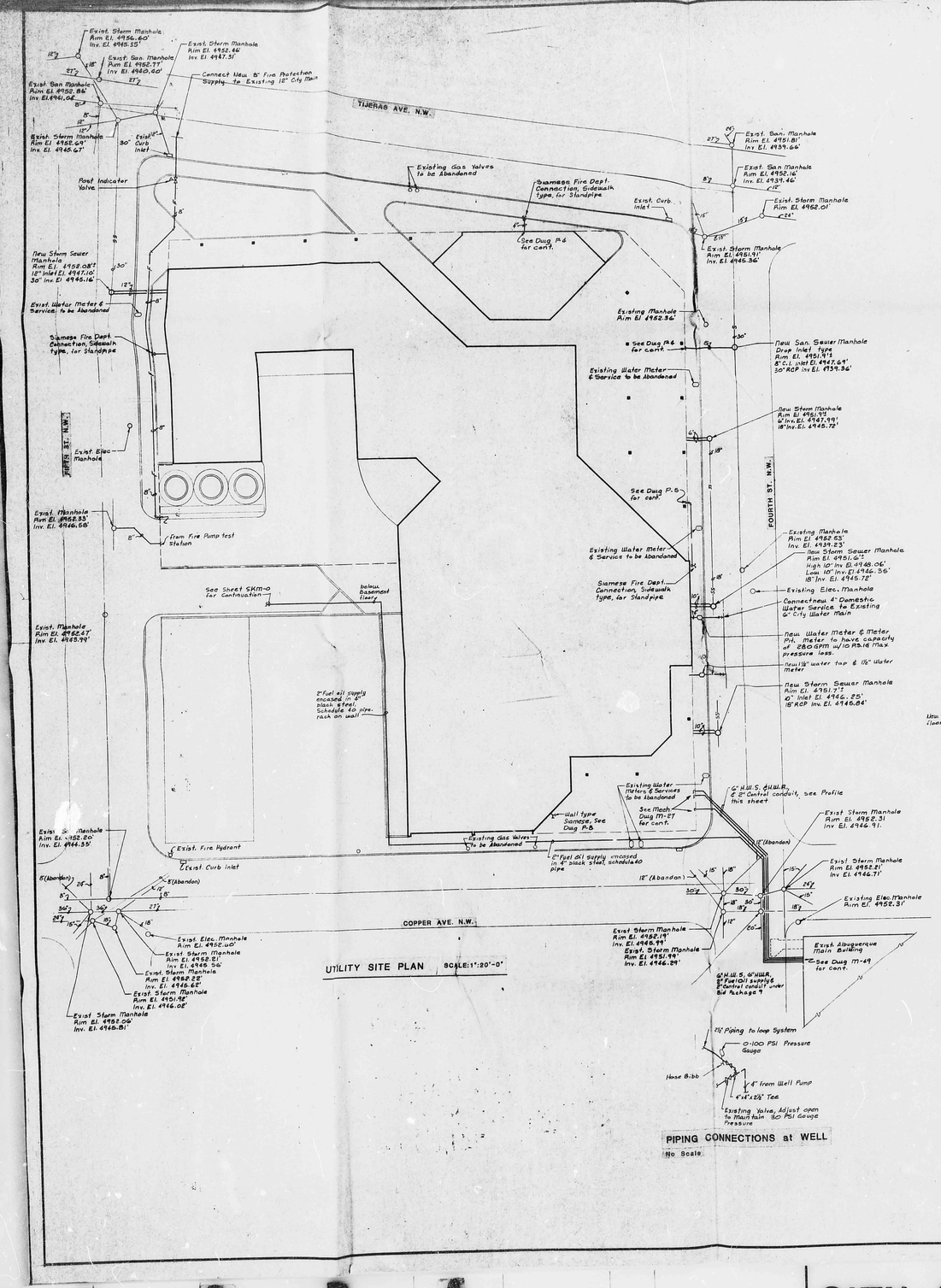

UTILITY SITE PLAN SCALE: 1"=20'-0"

PIPING CONNECTIONS at WELL
No Scale

LEGEND

———	Waste Piping
——S———	Sanitary Sewer
———	Vent Piping
——D———	Drainage Piping
——SS———	Storm Sewer
———	Cold Water Piping
———	Hot Water Piping
———	Hot Water Return Piping
——F———	Fire Protection Piping
——G———	Gas Piping (Existing)

C.	Copper
C.I.	Cast Iron
V	Vent
C.O.	Cleanout
Inv.	Invert
El.	Elevation
A.F.F.	Above Finished Floor
A.F.G.	Above Finished Grade
P.R.L.	Pressure Relief Line
	Connection Point to Bid package 8
	P Pressure Reducing Valve
	Gate Valve
	Globe Valve
	Check Valve
	Union
	Post Indicator Valve

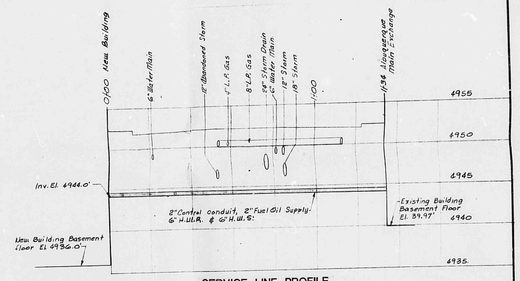

SERVICE LINE PROFILE
SCALE : HORIZONTAL 1"=20'-0"
VERTICAL 1"=5'-0"

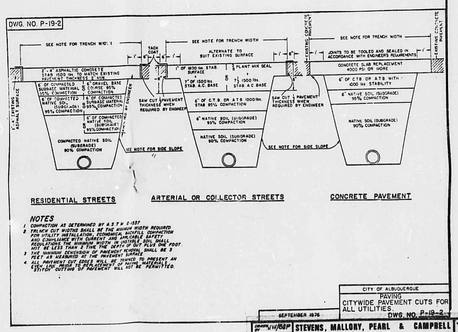
DWG. NO. P-19-2
SEE NOTE FOR TRENCH WIDTH
SEE NOTE FOR TRENCH DEPTH
SEE NOTE FOR TRENCH WIDTH
TRENCH DEPTH
TRENCH WIDTH
TAKE CURB & GUTTER
1" MIN. TO MATCH EXISTING SURFACE
1" MIN. TO MATCH EXISTING SURFACE
1" MIN. TO MATCH EXISTING SURFACE