HYDROLOGY K14/D16

1 PLAN
NO DOCUMENTS

K14/D16

1 Plan

No Documents

D 24 C 20 B 16 A 12 CITY OF ALBUQUERQUE C D

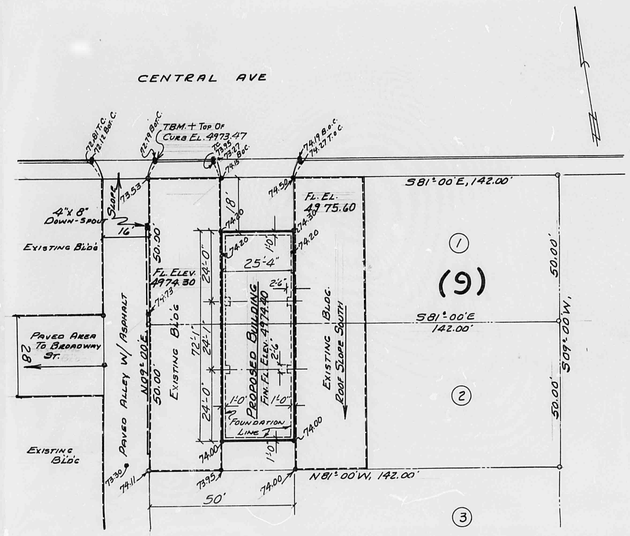

PLOT PLAN
SCALE 1" = 20'
(Showing Proposed Location Of 25'-4" x 72'-1" Building)

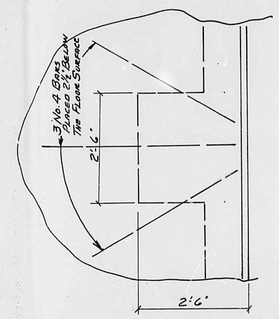

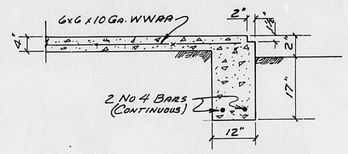

TYP SECTION THRU FOUNDATION
SCALE 3/4" = 1'-0"

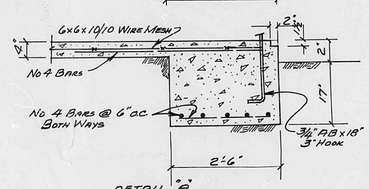

DETAIL "A"
SCALE 3/4" = 1'-0"

NOTES:
All concrete shall test at 2,500 PSI @ 28 days.
Soil Bearing 2,000/Sq. Ft.
Seismic Zone 2
The Building will be used for Storage, It will not be heated.
No Electrical work will be done to the building.
Propose to Connect the east wall of the new building to the west wall of an existing building located to the east of the new building and to make the connection watertight. Also to extend the roof of the new building over the roof of an existing building located next to and west of the new building so that the water will drain over the existing building into a down-spout to the paved Alley way.

LEGAL DESCRIPTION
The West 50' of Lots 1, 2, and 3 in Block 9 of the Phelan and Hunings Highland Addition to the City of Albuquerque which was filed in the Bernalillo County Clerks Office on December 11, 1907 in Book C2 Page 41.

APPROVED FOR DRAINAGE
9/12/83
DATE
Chief Hydrologist
TITLE
DRAINAGE INSPECTOR
WHEN GRADING EXECUTED

This drawing was revised on 9-9-1983 to Show Floor Elevations of Adjoining Existing buildings, Roof drainage of existing buildings and existing Grade Elevations at corners of Proposed Building.
Thomas Martinez

PROPOSED 25'-4" x 74'-1" METAL BUILDING
(By Superior Construction Co.)

PLOT PLAN, FOUNDATION PLAN & CONSTR. DETAILS FOR FOUNDATION

Drawn By
Thomas Martinez
N.M.P.E. & L.S. No. 3345
Sept. 2, 1983

D 24 C 20 B 16 A 12 | CITY OF ALBUQUERQUE C D