HYDROLOGY K17/D12 1 PLAN
NO DOCUMENTS

K17/D12

1 Plan

No Documents

CITY OF ALBUQUERQUE

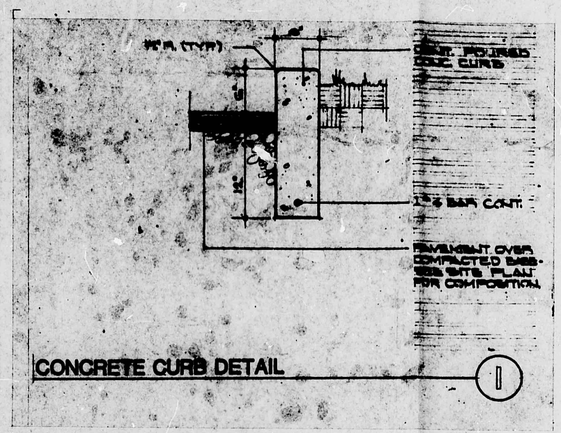

CONCRETE CURB DETAIL 1

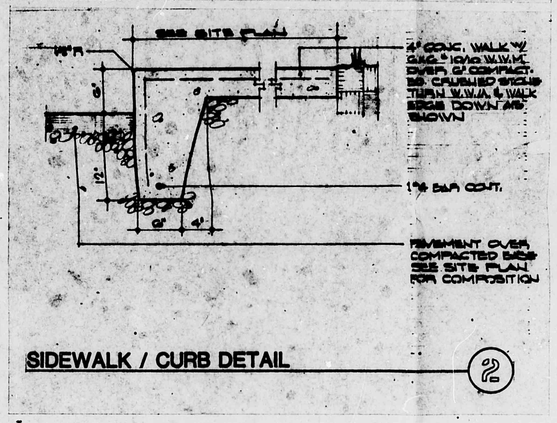

SIDEWALK / CURB DETAIL 2

SITE PLAN

SCALE 1" = 20'-0"

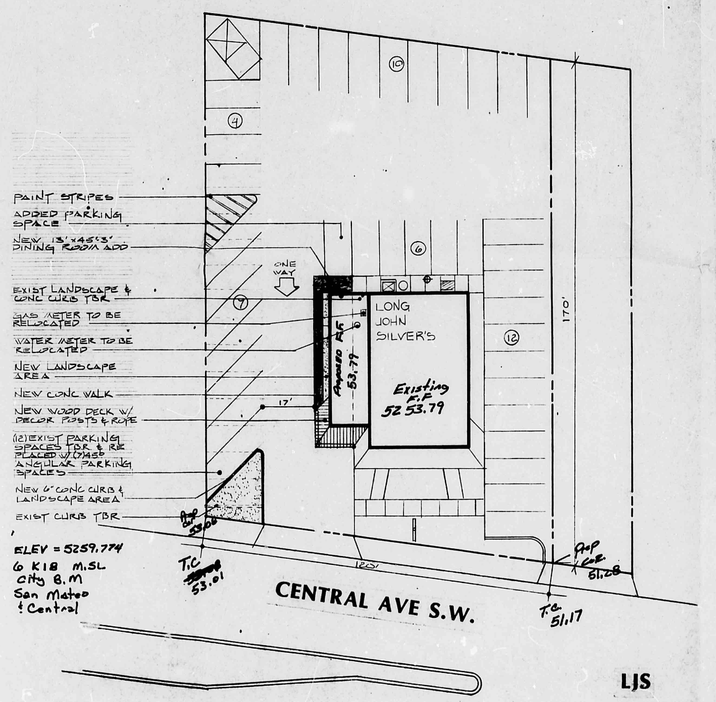

ELEV = 5259.774
6 K18 M.SL
City B.M
San Mateo & Central

1. REMOVE ALL EXISTING WALKS, CURBS, PAVING, ETC. AS SPECIFIED ON THE SITE PLAN.
2. FINISH FLOOR ELEVATION OF DINING ADDITION TO MATCH THAT OF EXISTING BUILDING.
3. ALL BURIED UTILITY CONNECTIONS SHALL BE CONFIRMED BY THE CONTRACTOR PRIOR TO THE COMMENCEMENT OF WORK. THE CONTRACTOR SHALL RELOCATE SUCH UTILITIES IF REQUIRED AS A RESULT OF THE WORK AND / OR AS DIRECTED BY THE ARCHITECT OR HIS REPRESENTATIVE
4. REMOVE EXIST. PAVING UNDER NEW LANDSCAPING AREAS. CONTRACTOR 6" MIN. TOPSOIL IN ALL NEW LANDSCAPE AREAS
5. CONTRACTOR TO MAINTAIN EXISTING DRAINAGE PATTERN.

Richard Hall
L.S # 7264
P.E # 7918

LJS

ALBUQUERQUE NEW MEXICO

5106 CENTRAL AVE S.E.

Long John Silver's
SEAFOOD SHOPPES

R. KILLINGSTAD ENGINEER
101 MONROE STREET
LEXINGTON, KY 40511
606-252-2242

ADD TYPE
5 10 /82 DATE
MIKE DRAWN
SPEC. DATE
ACT. PROJ. # 5021
CONTRACT NUMBER
6-25-82 DR.
REVISIONS
ALBUQUERQUE, N.M.
5106 CENTRAL AVE. S.E.
JOB LOCATION

1

CITY OF ALBUQUERQUE
THIS MICROIMAGE IS THE BEST POSSIBLE REPRODUCTION DUE TO THE POOR QUALITY OF THE ORIGINAL DOCUMENT

D 24 C 20 B 16 A 12 CITY OF ALBUQUERQUE C D