HYDROLOGY K17/D22 1 PLAN

K17/D22

1 PLAN

CITY OF ALBUQUERQUE

R-3

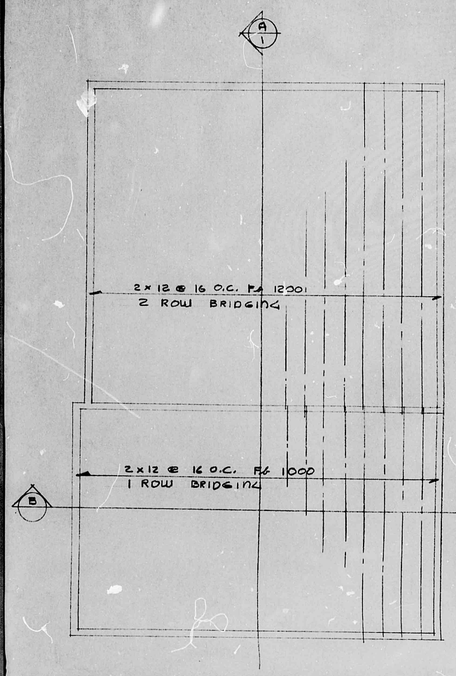

ROOF FRAMING PLAN

1/4

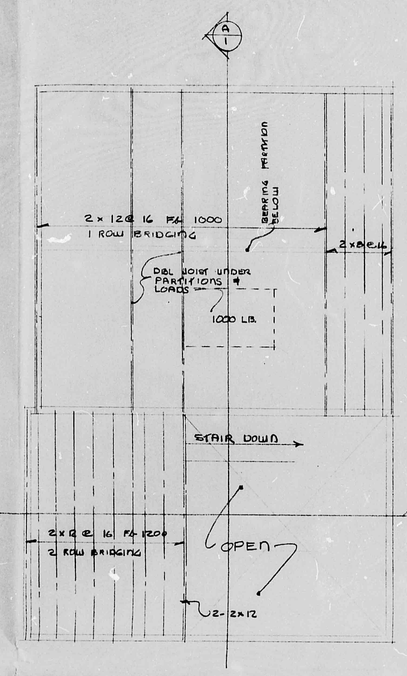

SECOND FLOOR FRAMING

1/4

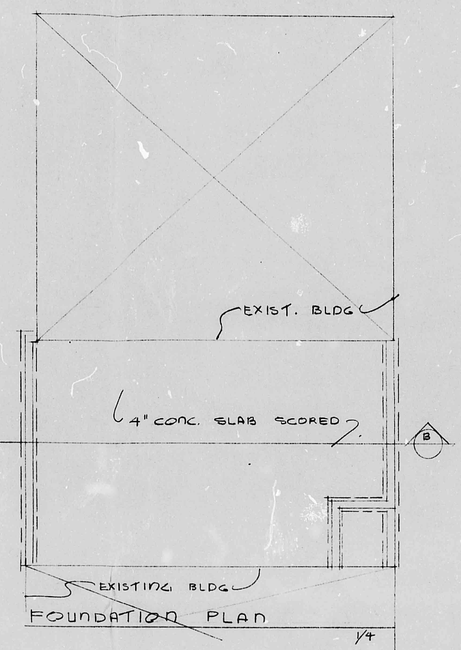

FOUNDATION PLAN

1/4

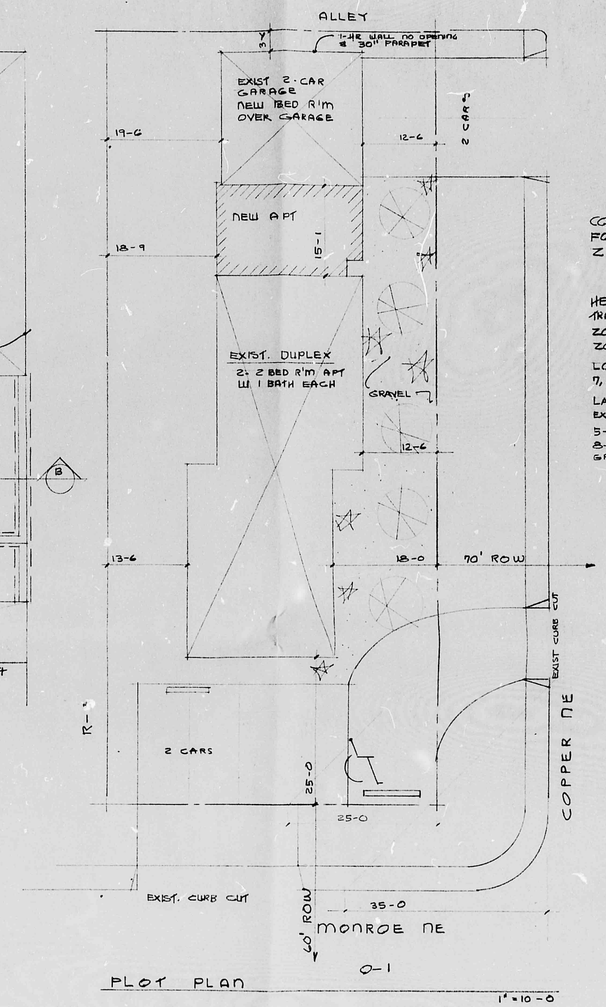

PLOT PLAN

1" = 10 - 0

CONDITIONAL USE.
FOR APTS
ZA- 78-198-1

HEIGHTS RESERVOIR ADD
TRACK 3, BLK 5, LOT 10
ZONE MAP K-17
ZONING O-1
LOT SIZE 56.31' x 129.4'
7,287.8 SF

LANDSCAPING
EXIST. SPRINKLER SYSTEM
5- 1½" RUSSIAN OLIVE
8- 5GAL SPREADING JUNIPER
GRAVEL

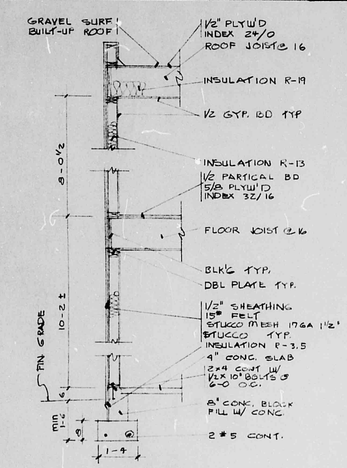

TYP. WALL SECTION

1/2

REVISED 10/26/82

APARTMENT FOR E. CASAUS
200 MONROE NE

STATE OF NEW MEXICO
JOSEPH E. NUNNONKE JR.
ALBUQUERQUE NEW MEXICO
REGISTERED ARCHITECT

268-9987

CITY OF ALBUQUERQUE
THIS MICROIMAGE IS THE BEST POSSIBLE REPRODUCTION DUE TO THE POOR QUALITY OF THE ORIGINAL DOCUMENT

D 24 C 20 B 16 A 12 CITY OF ALBUQUERQUE C D