HYDROLOGY

K18/D19

WELLBORN PAINT
STORE

K'18 — D19

1 PLAN

Revised

INFORMATION SHEET

PROJECT TITLE WELLBORN PAINT STORE TYPE OF SUBMITTAL DRAINAGE PLAN

ZONE ATLAS PAGE NO. K-18 DRA CITY ADDRESS 5701 ZUNI RD. S.E.

LEGAL DESCRIPTION TRACT A, BLOCK 16, TIERAS PL. ADDITION

ENGINEERING FIRM BURTON ENGR. CONTACT DICK BURTON

ADDRESS CARLISLE BLVD N.E. PHONE 884-1330

OWNER WELLBORN PAINT CO. CONTACT TOM WELLBORN

ADDRESS P.O. BOX 25845 PHONE 877-5050

ARCHITECT DONALD A. MITCHELL CONTACT DON MITCHELL

ADDRESS 717B CANDELARIA N.W. PHONE 344-0808

SURVEYOR ALBUQ. SURVEY CONTACT FRED SANCHEZ

ADDRESS MENAUL BLVD N.E. PHONE 884-2036

CONTRACTOR GEORGE RUTHERFORD CONTACT GARY OLSON

ADDRESS 900 HAZELDINE S.E. PHONE 842-8113

PRE-DESIGN MEETING:

X YES
___ NO
___ COPY OF CONFERENCE RECAP SHEET PROVIDED

PLEASE CHECK TYPE OF APPROVAL EXPECTED WITH THIS SUBMITTAL:

___ SKETCH PLAT APPROVAL
___ PRELIMINARY PLAT APPROVAL
___ SITE DEVELOPMENT PLAN APPROVAL
___ FINAL PLAT APPROVAL
X BUILDING PERMIT APPROVAL
___ CERTIFICATE OF OCCUPANCY APPROVAL
___ ROUGH GRADING PERMIT APPROVAL
___ GRADING/PAVING PERMIT APPROVAL
___ OTHER _____ (SPECIFY)

RECEIVED AUG 28 1984 HYDROLOGY SECTION

DATE SUBMITTED: AUG 10, 1984

BY: Donald A. Mitchell

Approved 9/11/84

CITY OF ALBUQUERQUE

5701 ZUNI SE

DRAINAGE FACILITIES WITHIN CITY RIGHT-OF-WAY

LOCATION MAP

VICINITY MAP | ZONE ATLAS K-18-Z

Ernie Vallejo

K18-D19

NOTICE TO CONTRACTOR

1. An excavation/construction permit will be required before beginning any work within City right-of-way. An approved copy of these plans must be submitted at the time of application for this permit.
2. All work detailed on these plans to be performed, except as otherwise stated or provided hereon, shall be constructed in accordance with "Contract Documents for Public Works Contract No.84-1.
3. Two working days prior to any excavation, contractor must contact Line Locating Service, 765-1234, for location of existing utilities.
4. Prior to construction, the contractor shall excavate and verify the horizontal and vertical locations of all constructions. Should a conflict exist, the contractor shall notify the engineer so that the conflict can be resolved with a minimum amount of delay.
5. Backfill compaction shall be according to commercial street use.

REGISTERED PROFESSIONAL ENGINEER STATE OF NEW MEXICO RICHARD L. BURTON

D-125

APPROVALS	NAME	DATE	TITLE: 5701 ZUNI ROAD S.E. WELLBORN PROPERTY TIJERAS PLACE ADDITION CATCH BASIN & DRAIN LINE
A.C.E./DESIGN	G.L. Olea	8/28/84	
INSPECTOR	Raul O. Baca	1-21-85	PERMIT NO.
A.C.E./FIELD	W.F. Williams	1/22/85	SHEET 1 OF 4 — MAP NO. K-18

CITY OF ALBUQUERQUE

DRAINAGE FACILITIES WITHIN CITY RIGHT-OF-WAY

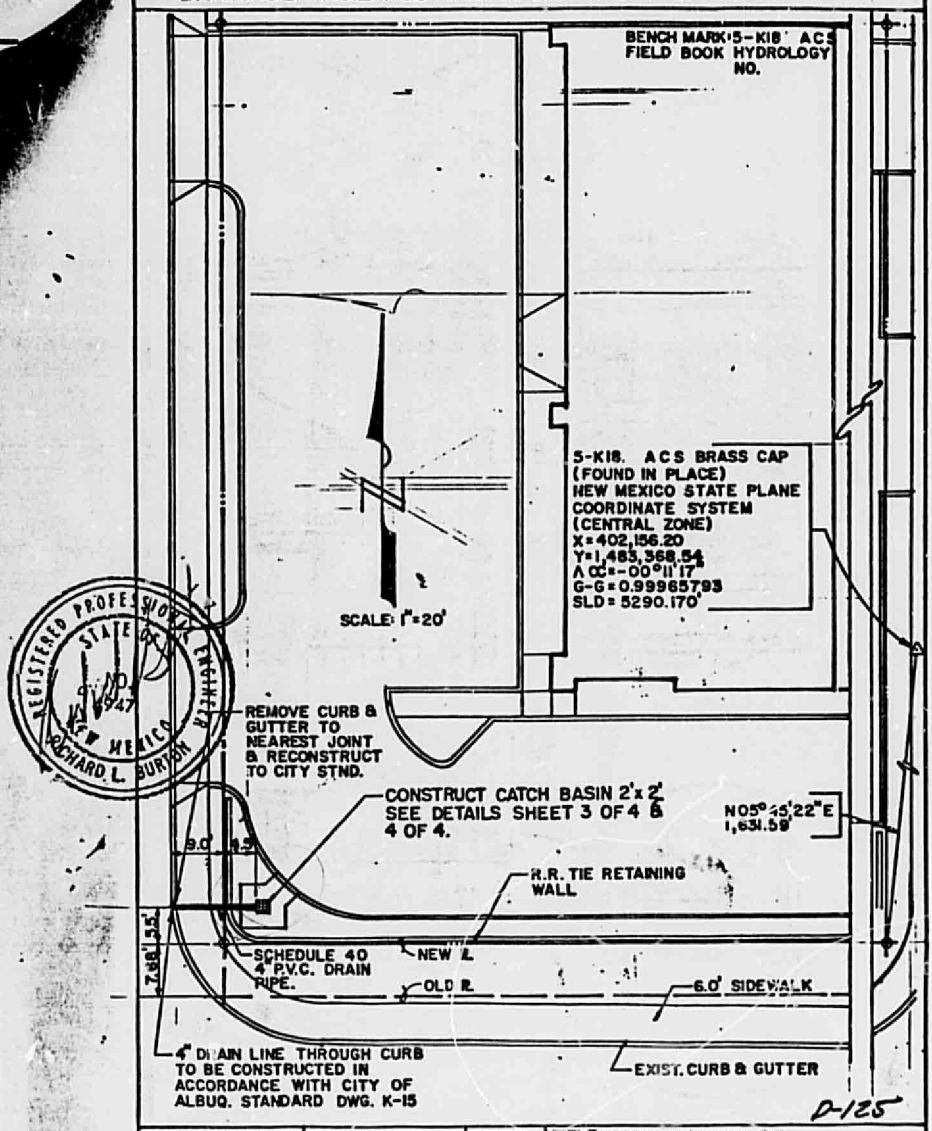

APPROVALS	NAME	DATE	TITLE: 5701 ZUNI ROAD S.E. WELLBORN PROPERTY TIJERAS PLACE ADDITION CATCH BASIN & DRAIN LINE	
A.C.E./DESIGN	[illegible]	8/29/83		
INSPECTOR	[illegible]	1-21-85	PERMIT NO.	MAP NO. K-18
A.C.E./FIELD	W.F. McNamara	1-22-85	SHEET 2 OF 4	

CITY OF ALBUQUERQUE

DRAINAGE FACILITIES WITHIN CITY RIGHT-OF-WAY

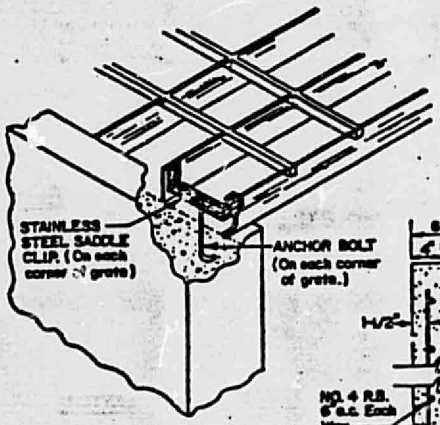

FASTENING DETAIL
NO SCALE

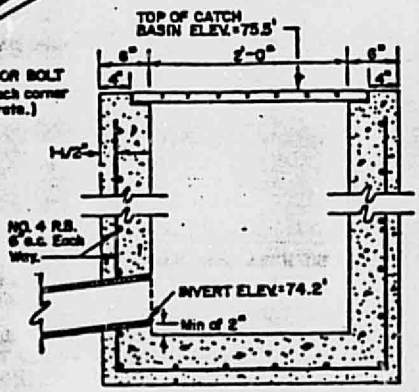

SECTION A-A
Scale 1"=1'-0"

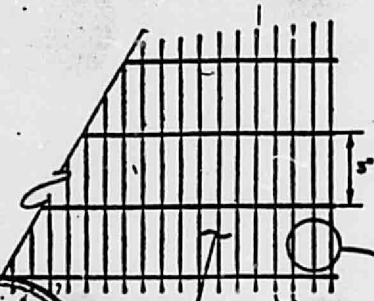

DOUBLE-LOK GRATE WITH CLAMPS AND ANCHOR

GRATE DETAIL
Scale 1"=4"

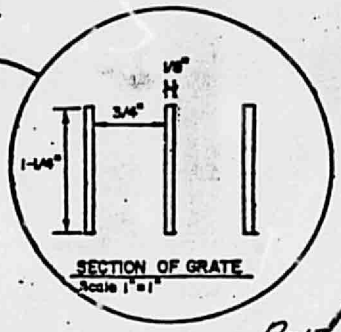

SECTION OF GRATE
Scale 1"=1"

REGISTERED PROFESSIONAL ENGINEER
STATE OF NEW MEXICO
NO. 5947
RICHARD L. BURTON

0-17

APPROVALS	NAME	DATE	TITLE: 5701 ZUNI ROAD S.E. WELLBORN PROPERTY TIJERAS PLACE ADDIT CATCH BASIN & DRAI
A.C.E./DESIGN	R L Burton	1/22/85	
INSPECTOR	Jacob Baca	1-21-85	PERMIT NO.
A.C.E./FELD	W.J. McManus	1/22/85	SHEET 3 OF 4

CITY OF ALBUQUERQUE

DRAINAGE FACILITIES WITHIN CITY RIGHT-OF-WAY

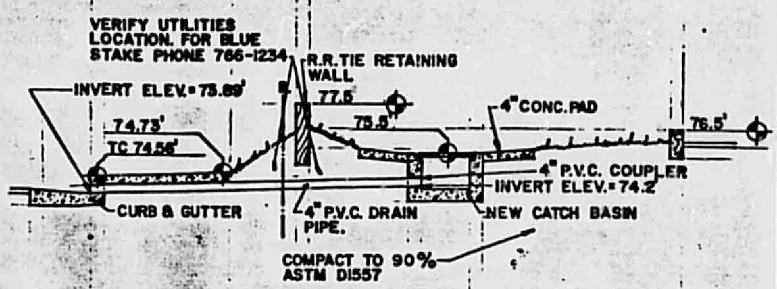

NOTES:

1. COMPACTION SHALL BE NOT LESS THAN 90% ASTM D1557. BEGINNING AROUND CATCH BASIN, AND ALONG ENTIRE LENGTH OF DRAIN LINE.
2. CATCH BASIN SHALL BE MAINTAINED PERIODICALY BY OWNER TO PREVENT CLOGGING OF DRAIN LINE.

REGISTERED PROFESSIONAL ENGINEER
STATE OF NEW MEXICO
NO. 4247
RICHARD L. BURTON

D-125

APPROVALS	NAME	DATE	TITLE: 5701 ZUNI ROAD S.E. WELLBORN PROPERTY TIJERAS PLACE ADDITION CATCH BASIN & DRAIN LINE
A.C.E./DESIGN	G. Olson	8/28/84	
INSPECTOR	Jack Beck	1-21-85	PERMIT NO.
A.C.E./FIELD	W. Tippmann	1/22/85	SHEET 4 OF 4 — MAP NO. K-18