HYDROLOGY

K18/D24
TWO PLANS

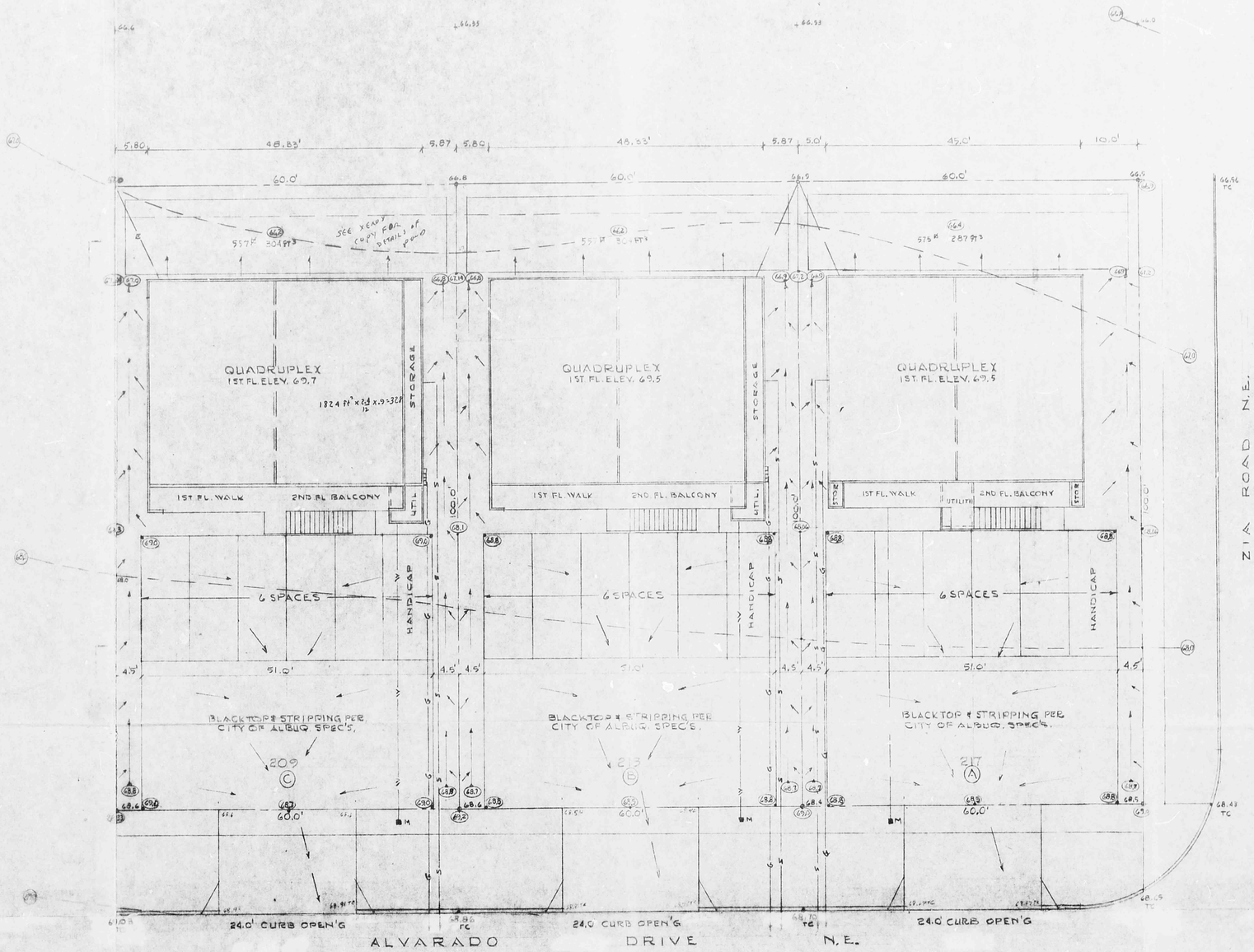

N

SCALE: 1"=10.0'

SITE PLAN
LOTS: A, B, C,
BLK: 29
TIJERAS PLACE ADDITION

DRAWN BY: P.W. ROBINSON 9/4/78

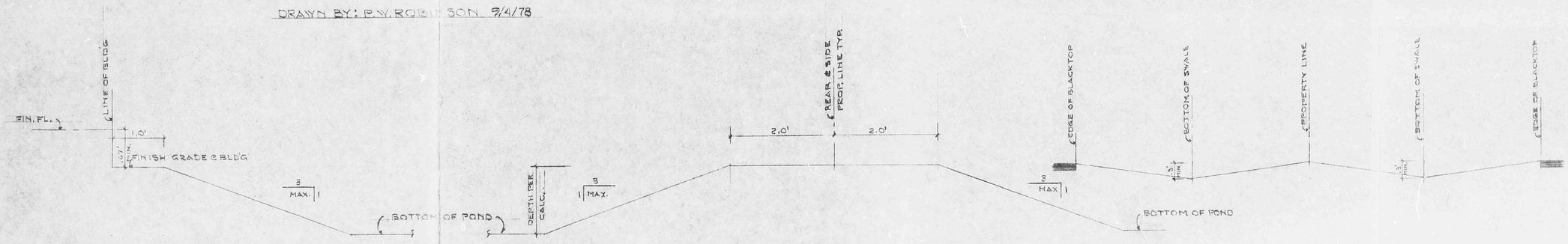

TYPICAL SECTION @ BLD'G

TYPICAL BERM SECTION

SCALE: 1"=1'-0"

TYPICAL SWALE SECTION

THIS MICROIMAGE IS THE BEST POSSIBLE REPRODUCTION DUE TO THE POOR QUALITY OF THE ORIGINAL DOCUMENT

THIS MICROIMAGE IS THE BEST POSSIBLE REPRODUCTION DUE TO THE POOR QUALITY OF THE ORIGINAL DOCUMENT

REGISTERED ARCHITECT STATE OF NEW MEXICO NO. 262 CHARLTON WALTERS

KB / D24 (2)

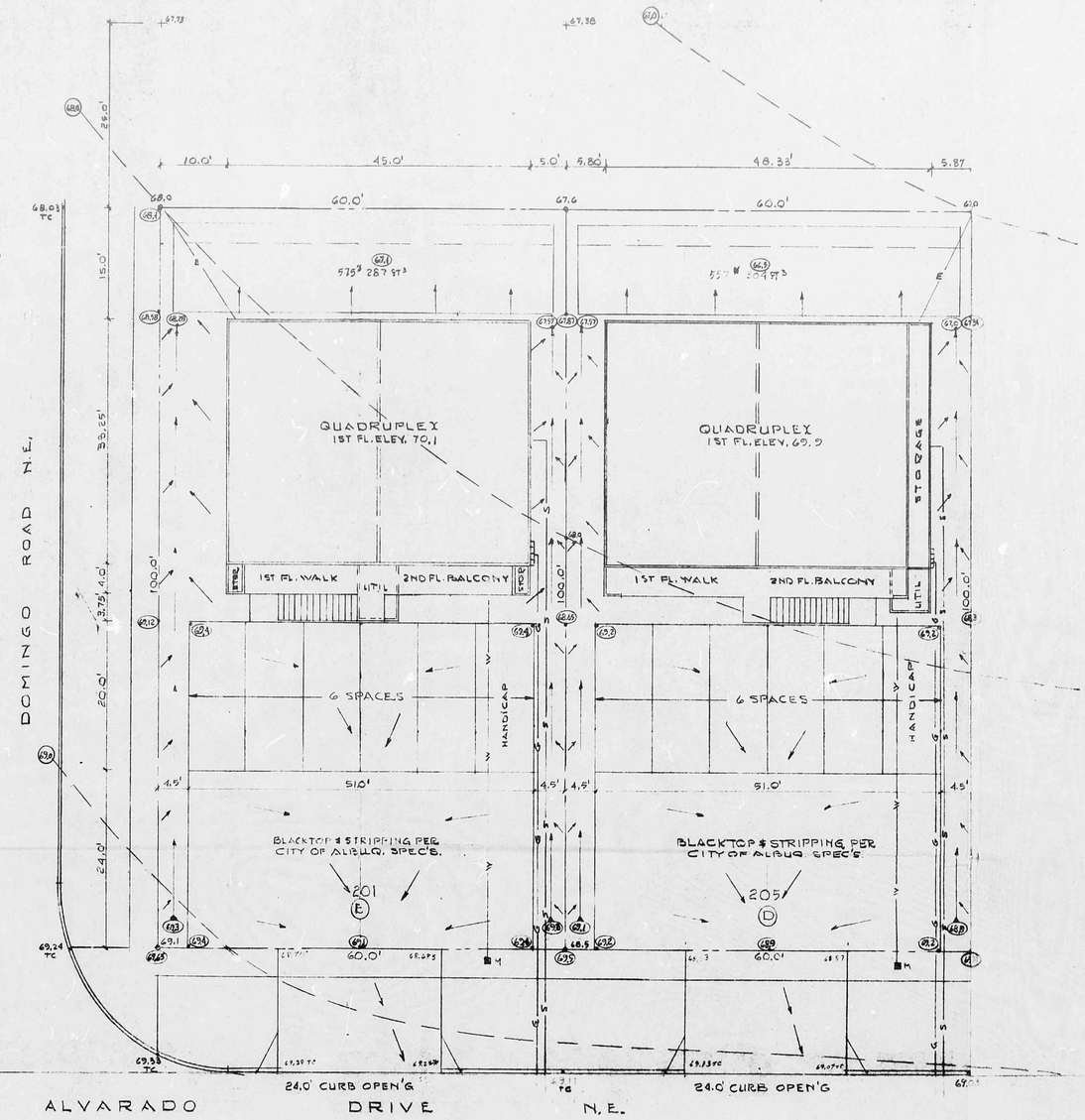

N

SCALE: 1"=10.0'

SITE PLAN

LOTS: D & E

BLK: 29

TIJERAS PLACE ADDITION

DRAWN BY: P.W. ROBINSON 9/4/78

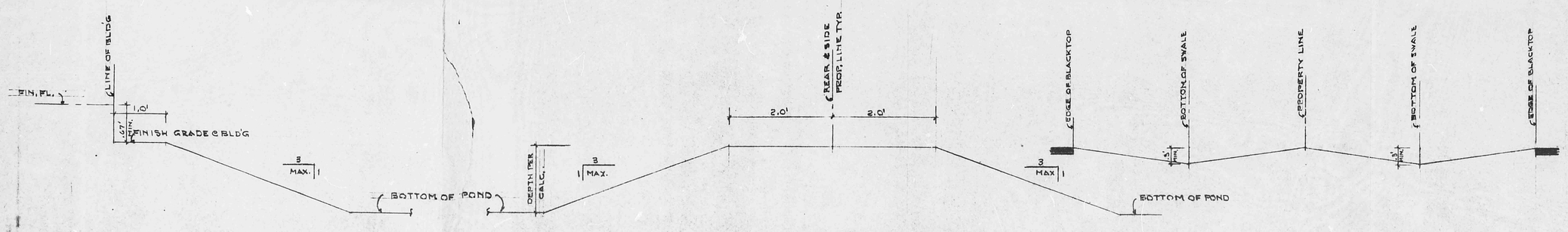

TYPICAL SECTION @ BLD'G

TYPICAL BERM SECTION

SCALE: 1"=1'-0"

TYPICAL SWALE SECTION

REGISTERED ARCHITECT
STATE OF NEW MEXICO
NO. 262
ROBERT CARLTON WALTERS

HYDROLOGY

K18/D24
ONE PLAN

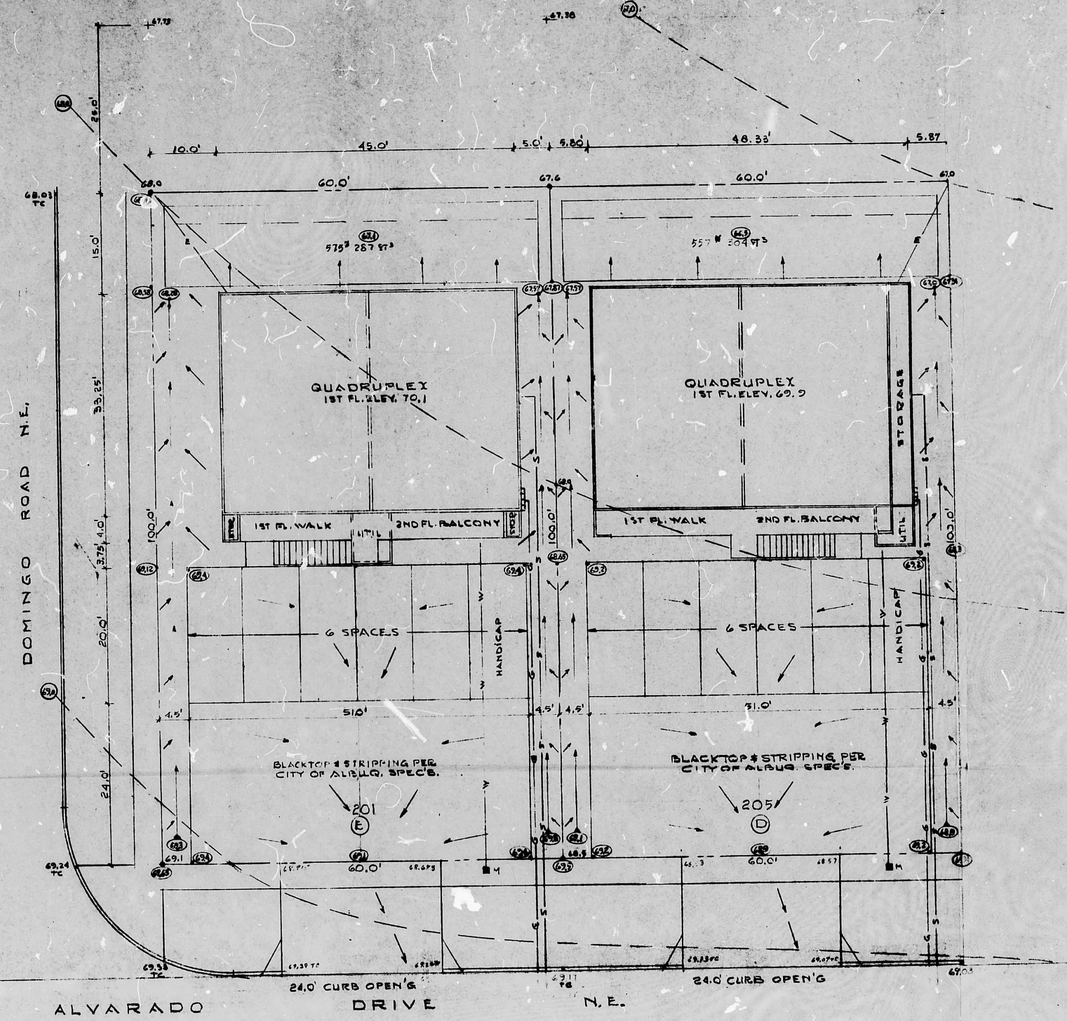

N

SCALE: 1"=10.0'

SITE PLAN

LOTS: D & E

BLK: #29

TINERA'S PLACE ADDITION

DRAWN BY: P.Y. ROBINSON. 9/4/78

K18/D24

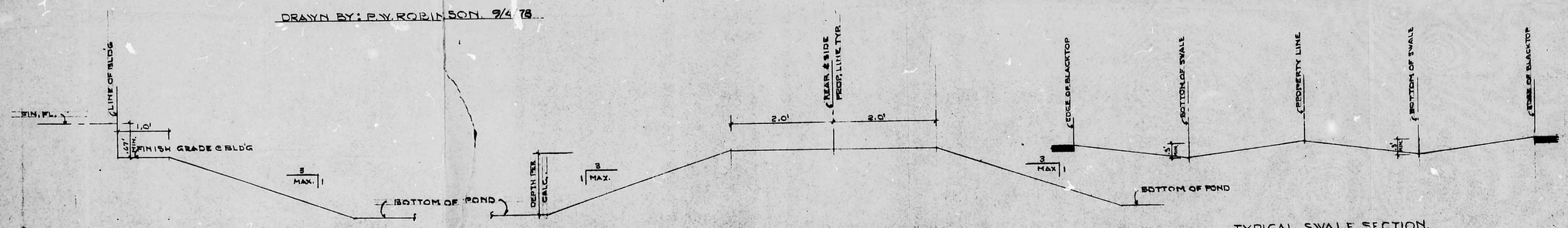

TYPICAL SECTION @ BLD'G

TYPICAL BERM SECTION

SCALE: 1"=1'-0"

TYPICAL SWALE SECTION

REGISTERED ARCHITECT STATE OF NEW MEXICO NO. 262 ROBERT CARLTON WHITTEN