HYDROLOGY K19/D17 1 PLAN

NO DOCUMENTS

K19/D17

1 Plan

No Documents

CITY OF ALBUQUERQUE

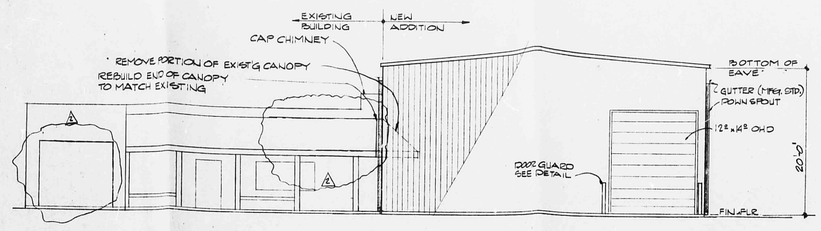

WEST (FRONT) ELEVATION 1/8"=1'-0"

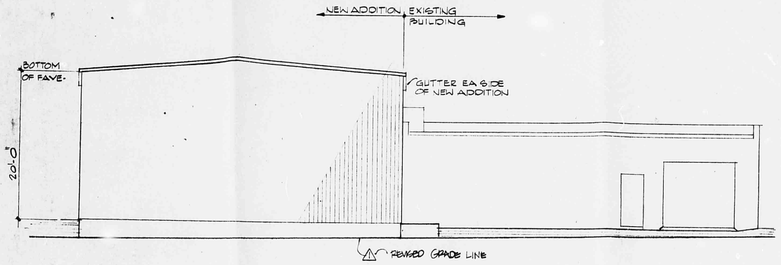

EAST (REAR) ELEVATION 1/8"=1'-0"

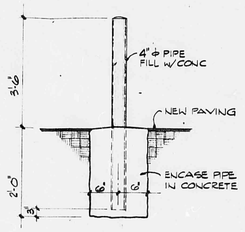

TYP. DOORGUARD DTL

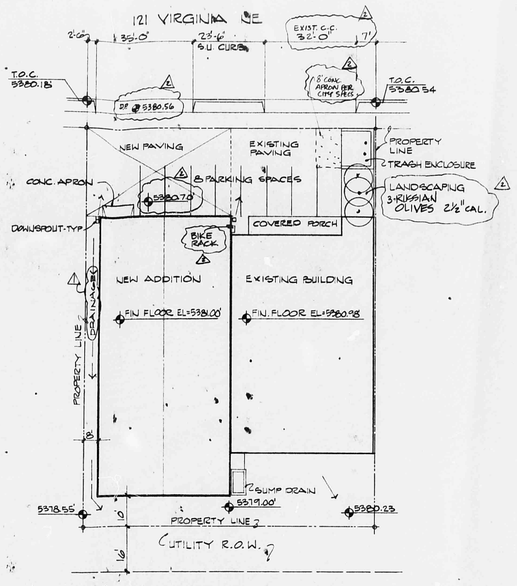

SITE PLAN 1"=20'-0"

NOTE: NO SUBSTANTIAL CHANGE IN DRAINAGE PATTERN SEE KEY PLAN



NORTH ELEVATION 1/8"=1'-0"

RECEIVED
AUG 04 1982
RECEIVED

KEY PLAN

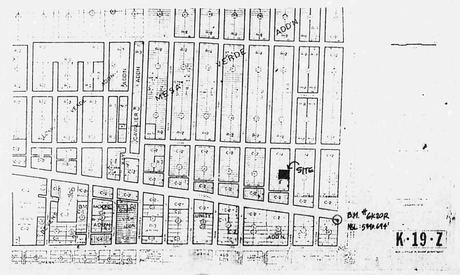

LEGAL DESCRIPTION
MESA VERDE ADDITION
BLOCK 6
LOT 1A

DESIGN DATA

BUILDING AREA (EXISTING)	3837 SQ FT
AREA W/ADDITION	7957 SQ FT
BUILDING TYPE CONSTRUCTION	V N
OCCUPANCY TYPE	B-2
ZONING (ZA-82-75)	C-2 ATLAS K-19

STATE OF NEW MEXICO REGISTERED ARCHITECT

REVISIONS 4-26-82 5-13-82

Lecon Developers Inc.
Development Services
4501 Indian School Road N.E. Suite A
Albuquerque, N.M. 87110 (505) 255-1621

project: project no.: 6217
REK-CHEM ADDITION
121 VIRGINIA N.E., ALBUQUERQUE, N.M.
sheet title:
SITE PLAN, ELEVATIONS & DETAILS
drawn: G.B.
checked:
date: 4-9-82
sheet A-1 of 1

D 24 C 20 B 16 A 12

CITY OF ALBUQUERQUE

C D