



# ***City of Albuquerque***

P.O. BOX 1293 ALBUQUERQUE, NEW MEXICO 87103

August 21, 2001

Scott F. Perkins, P.E.  
Wilson & Company  
4900 Lang Avenue NE  
Albuquerque, NM 87109

Attn: Edward Cordova, E.I.

***RE: AUTOAUTO WASH, Lomas & Juan Tabo NE (K21-D19A). Revised GRADING AND DRAINAGE PLAN FOR BUILDING PERMIT APPROVAL. ENGINEER'S STAMP DATED JUNE 29, 2001.***

Dear Mr. Perkins:

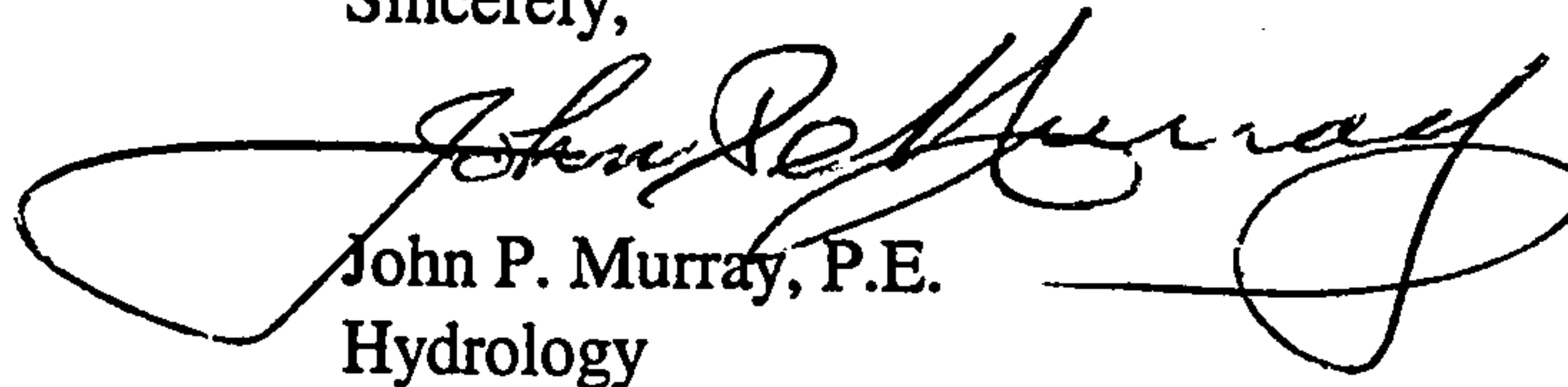
Based upon the information provided on your August 21, 2001 resubmittal, the above referenced project is approved for Building Permit.

Please attach a copy of that approved plan to the construction sets prior to sign-off by Hydrology.

Prior to Certificate of Occupancy approval, an Engineer's Certification per the DPM will be required.

If I can be of further assistance, please feel free to contact me at 924-3984.

Sincerely,

  
John P. Murray, P.E.  
Hydrology

c: Terri Martin  
✓ File

## DRAINAGE INFORMATION SHEET

K-21/819A

PROJECT TITLE: AutoAuto Wash ZONE ATLAS/DRNG. FILE#: k-21-z

DRB#: \_\_\_\_\_ EPC#: \_\_\_\_\_ WORK ORDER #: \_\_\_\_\_

LEGAL DESCRIPTION: Lot B, Block 124 of the Princess Jeanne Park Addition

CITY ADDRESS: 845 Juan Tabo N.E. Albuquerque, NM

ENGINEERING FIRM: Wilson & Company CONTACT: Edward Cordova

ADDRESS: 4900 Lang Ave PHONE: (505) 348-4000

Albuquerque, NM 87120

OWNER: AutoAuto Wash CONTACT: Patrick Clifton

ADDRESS: 6045 N. Scottsdale Rd., Suite 205 PHONE: (480) 998-2266

Scottsdale, AZ

ARCHITECT: Alternative Development CONTACT: Michael Monroe

ADDRESS: 1452 East Black Diamond Dr. PHONE: (480) 558-2020

Gilbert, AZ 85296

SURVEYOR: \_\_\_\_\_ CONTACT: \_\_\_\_\_

ADDRESS: \_\_\_\_\_ PHONE: \_\_\_\_\_

CONTRACTOR: \_\_\_\_\_ CONTACT: \_\_\_\_\_

ADDRESS: \_\_\_\_\_ PHONE: \_\_\_\_\_

TYPE OF SUBMITTAL: \_\_\_\_\_ CHECK TYPE OF APPROVAL SOUGHT: \_\_\_\_\_

☒ DRAINAGE REPORT

☐ DRAINAGE PLAN

☐ CONCEPTUAL GRADING & DRAINAGE PLAN

☒ GRADING PLAN

☐ EROSION CONTROL PLAN

☐ ENGINEER'S CERTIFICATION

☐ OTHER

PRE-DESIGN MEETING:

☐ YES

☒ NO

☐ COPY PROVIDED

☐ SKETCH PLAT APPROVAL

☐ PRELIMINARY PLAT APPROVAL

☐ S. DEV. PLAN FOR SUB'D. APPROVAL

☐ S. DEV. PLAN FOR BLDG. PERMIT APPROVAL

☐ SECTOR PLAN APPROVAL

☐ FINAL PLAT APPROVAL

☐ FOUNDATION PERMIT APPROVAL

☒ BUILDING PERMIT APPROVAL

☐ CERTIFICATE OF OCCUPANCY APPROVAL

☐ GRADING PERMIT APPROVAL

☐ PAVING PERMIT APPROVAL

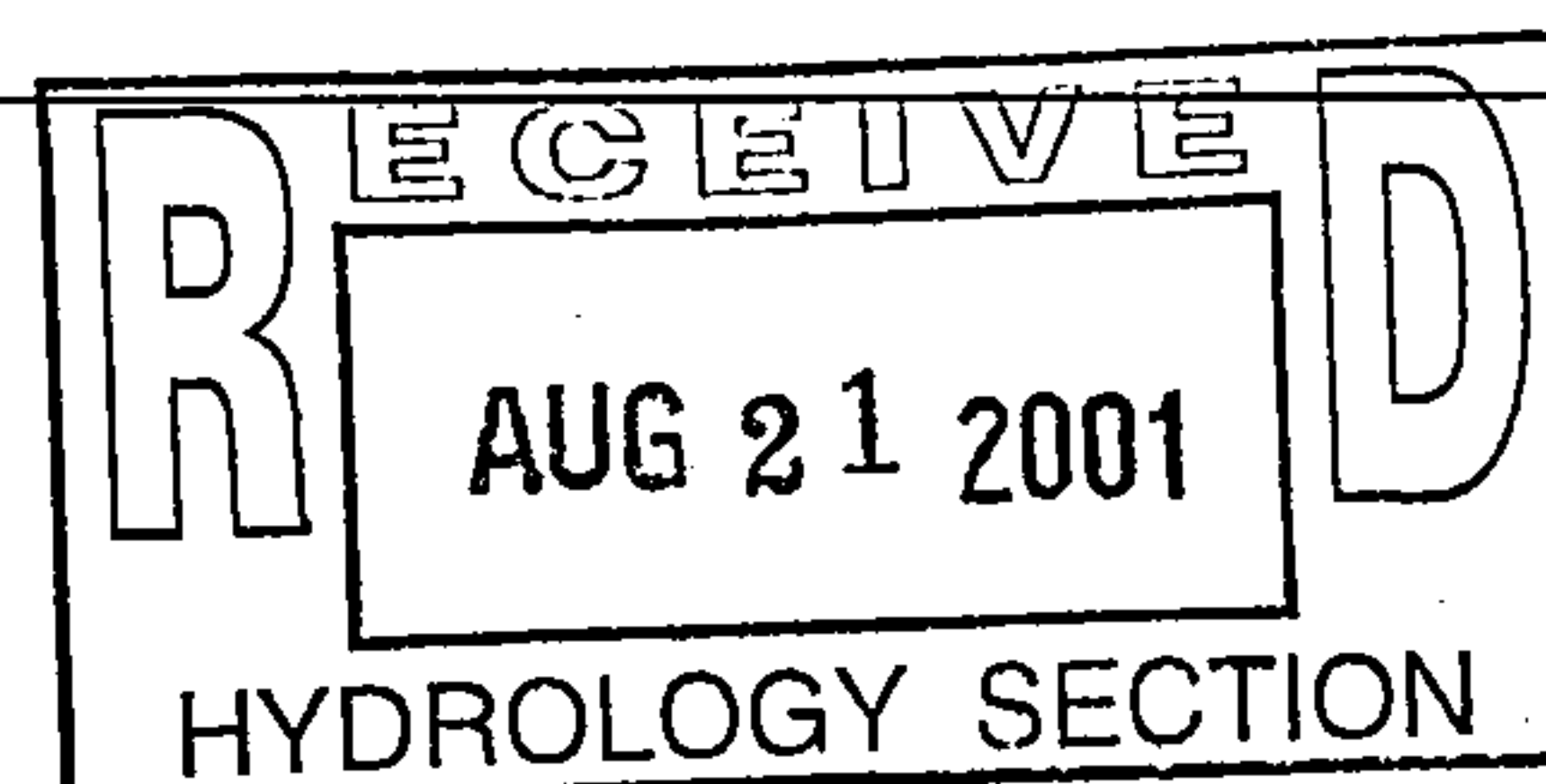
☐ S.A.D. DRAINAGE REPORT

☐ DRAINAGE REQUIREMENTS

☐ OTHER \_\_\_\_\_ (SPECIFY)

Date Submitted: 8/21/01

By: Edward Cordova





# ***City of Albuquerque***

P.O. BOX 1293 ALBUQUERQUE, NEW MEXICO 87103

June 26, 2001

JUN 26 2001

Scott F. Perkins, P.E.  
Wilson & Company  
4900 Lang Avenue NE  
Albuquerque, NM 87109

Attn: Edward Cordova

***RE: AUTOAUTO WASH, Lomas & Juan Tabo NE (K21-D19A). LETTER DATED 6/19/01  
CONFIRMING Q-100 VALUES.***

Dear Mr. Perkins:


This is to confirm the approval of the Grading & Drainage Plan for the referenced project with Engineer's Stamp dated May 30, 2001.

Please attach a copy of that approved plan to the construction sets prior to sign-off by Hydrology.

Prior to Certificate of Occupancy approval, an Engineer's Certification per the DPM will be required.

If I can be of further assistance, please feel free to contact me at 924-3984.

Sincerely,

  
John P. Murray, P.E.  
Hydrology

c: Terri Martin  
File



# ***City of Albuquerque***

P.O. BOX 1293 ALBUQUERQUE, NEW MEXICO 87103

***Public Works Department  
Transportation Development Services Section***

June 21, 2001

Edward Cordova for Scott Perkins, Registered Professional Engineer,  
Wilson and Company Consultant  
4900 Lang Ave. N.E.  
Albuquerque, New Mexico 87109

Re: T.C.L. submittal for building permit approval for AutoAuto Wash Car Wash,  
6104 Academy Drive N.E. [E18/D024B],  
Engineer's Stamp dated 5/30/2001.

Dear Mr. Cordova,

The location referenced above is not acceptable and requires modification to the Traffic Circulation Layout (T.C.L.) prior to Building Permit release as stated on the attached TCL checklist, and red-lined T.C.L. markup with comments.

Please resubmit revised T.C.L. after addressing typed and marked up comments.  
Submit Plan along with typed comments and all red-lined, mark-up copies.

Sincerely,

Mike Zamora,  
Commercial Plan Checker

cc:  
Engineer  
Hydrology File  
Office File



## **TRAFFIC CIRCULATION LAYOUT CHECKLIST**

**SITE ADDRESS:** 845 Juan Tabo NE. **AGENT:** Edward Cardona-Wilson & Co. **DATE:** 6/2/01  
**LEGAL DESCRIPTION:** Princess Jeanne Park Add'n - Block 12 & Lot B **ZONE ATLAS PAGE:** K 21

The Traffic Control Layout (TCL) is a basic Site Plan that contains information on all new and existing elements involved in the development of the site including: buildings, street widths, street sidewalks and curb & gutter, parking lot features, driveways, landscaped areas, lot lines and easement limits, etc. It will be reviewed prior to submittal of plans for a building permit. The TCL must be processed prior to submittal of plans for building permit. In most all cases the TCL must be certified by the designer-of-record prior to the issuance of a Certificate of Occupancy.

On all subsequent submittals, the design firm needs to complete and return the new **TRAFFIC CIRCULATION LAYOUT CHECKLIST** (Amendment To Come) provided, along with us of the DPM (Development Process Manual) to confirm required City standards. Also refer to previous TCL/Building Permit submittals (along with comments and markups) for past projects to avoid repeating errors and to help reduce the time required for plan review on subsequent TCL submittals. The first checklist has been completed by Transportation.

### **LEGEND-**

- ☒ Item addressed on initial submittal
- ☐ Item not yet addressed by designer or plan checker
- ☐ Not Applicable

### **GENERAL INFORMATION REQUIRED:**

- ☒ 1. TCL will be stamped, signed and dated by architect or engineer.
- ☒ 2. Street address of site - could be part of title block or Drainage Application sheet in Hydrology file.
- ☒ 3. Provide name of subdivision; lot number and/or tract number on TCL, if it's not on the Drainage Information Sheet.
- ☐ 4. Place note on TCL and Site Plan for Construction:

As required by Transportation Development Section, a copy of the approved TCL AS-BUILT will be submitted by the designer or acceptable representative party which includes a letter of certification stating the site has been constructed in accordance with the approved TCL. Verification of TCL acceptability, to include random field checks, will be made before a Final Certificate of Occupancy (C.O.) is issued. Please call this office to obtain temporary CO. Confirmation from Hydrology, supporting this requirement, will be needed prior to approval of TCL by Transportation.

- ☐ 5. The plan review by Zoning could initiate a new review if original parking lot layout, approved by Transportation, needs to be altered.
- ☐ 6. Any Infrastructure work on city property, as part of this development, must be complete before issuance of CO. If work is not completed, Financial Guarantee must be on file with Design Review Office.
- ☐ 7. Encroachment agreements are needed when structures, fences, walls or items of equal conflict are within City property.
- ☐ 8. Drawing line work on Drainage and Landscape Plans must exactly match Site Plan.

### **SPECIFIC INFORMATION REQUIRED:**

- 1. State Highway Department approval is required at locations where access is being taken from Highway Dept. roadways.
- 2. Call out all overhead doors on site or call out, including size, on TCL.
- 3. Overhead doors desired on site. Expectation by plan reviewer is that large wheel base (refuse/UPS) vehicle will be smallest vehicle to use doors. Refer to DPM for restrictions.
- 4. State the design vehicle to be used at rear of site.
- 5. Provide new and existing elements on TCL, properly labeled, and dimensioned. Show clear differentiation between existing construction and new improvements on TCL.
- 6. Indicate which buildings the permit will certify for parking improvements. If applicable, clearly differentiate future construction line type from new construction line type.
- 7. Any minor changes to TCL as required by Transportation and are acceptable by Hydrology, call out on Site Plan as such: "INSPECTION OF CONSTRUCTION FOR CO, FOR TRANSPORTATION, WILL BE DONE FROM THIS SHEET."
- 8. Indicate transition from one surface type to the other on TCL, for example, ramps (include handicap (HC) ramps), concrete/ asphalt, landscape area/ concrete, concrete / dirt, concrete /gravel, etc. Label each area or stipple--or equal--to show varying surfaces.
- 9. Show, label and dimension position of all existing obstructions in sidewalks in City right-of-way.
- 10. Label to paint, on asphalt, stalls for small car parking as "COMPACT" or equal.
- 11. Minimum 5 foot width concrete sidewalk raised 6" above parking surface will be needed, when located at front of parking vehicles (min.20' long stall) adjacent to any building. Place sidewalk at other locations where landscape shrubbery is required, by Zoning, at front of stalls.
- 12. At HC parking area, HC ramp must be constructed as part of sidewalk and not part of parking area.
- 13. Restriping of parking stalls shall be called out, to be per City Standard.
- 14. For future reference and for this project, provide half width of all streets 40' wide and over on TCL. Also, show all streets which will be used for Heavy Commercial traffic accessing site. On major streets, include median and openings, if existing and if not, show traffic lanes on developer's side of street, up to and including middle turn lane.
- 15. Alley limits must be 20-foot width
- 16. City standard paved roadway must be constructed in alley, along the entire lot frontage from point of access into alley from street at either end of alley.
- 17. Construct alley entrance per City Std. Detail Dwg. 2428. Width of entrance will be a minimum of 24 feet when the development is the first lot on the block, and access to proposed parking is taken thorough the alley.





# ***City of Albuquerque***

P.O. BOX 1293 ALBUQUERQUE, NEW MEXICO 87103

June 13, 2001

Scott F. Perkins, P.E.  
Wilson & Company  
4900 Lang Avenue NE  
Albuquerque, NM 87109

***RE: AUTOAUTO WASH, Lomas & Juan Tabo NE (K21-D19A). GRADING AND  
DRAINAGE PLAN FOR BUILDING PERMIT APPROVAL. ENGINEER'S STAMP  
DATED MAY 30, 2001.***


Dear Mr. Perkins:

Based on the information provided on your May 30, 2001 submittal, City Hydrology has the following comment:

The values shown for Q-100 on the Plan, 3.41 & 0.26, do not agree with those given in the Table, 3.32 & 0.19. Please correct this inconsistency. Otherwise, the G & D Plan is acceptable.

If I can be of further assistance, please feel free to contact me at 924-3984.

Sincerely,

  
John P. Murray, P.E.  
Hydrology

c: Terri Martin  
✓ File

# DRAINAGE INFORMATION SHEET

K21/D19A

PROJECT TITLE: AutoAuto Wash - JUAN TABO NE ZONE ATLAS/DRNG. FILE#: k-21-z

DRB#: \_\_\_\_\_ EPC#: \_\_\_\_\_ WORK ORDER #: \_\_\_\_\_

LEGAL DESCRIPTION: Lot B, Block 124 of the Princess Jeanne Park Addition

CITY ADDRESS: 845 Juan Tabo N.E. Albuquerque, NM

ENGINEERING FIRM: Wilson & Company CONTACT: Edward Cordova

ADDRESS: 4900 Lang Ave PHONE: (505) 348-4000  
Albuquerque, NM 87120

OWNER: AutoAuto Wash CONTACT: Patrick Clifton

ADDRESS: 6045 N. Scottsdale Rd., Suite 205 PHONE: (480) 998-2266  
Scottsdale, AZ

ARCHITECT: Alternative Development CONTACT: Michael Monroe

ADDRESS: 1452 East Black Diamond Dr. PHONE: (480) 558-2020  
Gilbert, AZ 85296

SURVEYOR: \_\_\_\_\_ CONTACT: \_\_\_\_\_

ADDRESS: \_\_\_\_\_ PHONE: \_\_\_\_\_

CONTRACTOR: \_\_\_\_\_ CONTACT: \_\_\_\_\_

ADDRESS: \_\_\_\_\_ PHONE: \_\_\_\_\_

TYPE OF SUBMITTAL: \_\_\_\_\_ CHECK TYPE OF APPROVAL SOUGHT: \_\_\_\_\_

- |   |   |
|---|---|
| <input checked="" type="checkbox"/> DRAINAGE REPORT         | <input type="checkbox"/> SKETCH PLAT APPROVAL                     |
| <input type="checkbox"/> DRAINAGE PLAN                      | <input type="checkbox"/> PRELIMINARY PLAT APPROVAL                |
| <input type="checkbox"/> CONCEPTUAL GRADING & DRAINAGE PLAN | <input type="checkbox"/> S. DEV. PLAN FOR SUB'D. APPROVAL         |
| <input checked="" type="checkbox"/> GRADING PLAN            | <input type="checkbox"/> S. DEV. PLAN FOR BLDG. PERMIT APPROVAL   |
| <input type="checkbox"/> EROSION CONTROL PLAN               | <input type="checkbox"/> SECTOR PLAN APPROVAL                     |
| <input type="checkbox"/> ENGINEER'S CERTIFICATION           | <input type="checkbox"/> FINAL PLAT APPROVAL                      |
| <input type="checkbox"/> OTHER                              | <input type="checkbox"/> FOUNDATION PERMIT APPROVAL               |
|   | <input checked="" type="checkbox"/> BUILDING PERMIT APPROVAL      |
|   | <input type="checkbox"/> CERTIFICATE OF OCCUPANCY APPROVAL        |
|   | <input type="checkbox"/> GRADING PERMIT APPROVAL                  |
|   | <input type="checkbox"/> PAVING PERMIT APPROVAL                   |
|   | <input type="checkbox"/> S.A.D. DRAINAGE REPORT                   |
|   | <input type="checkbox"/> DRAINAGE REQUIREMENTS                    |
|   | <input checked="" type="checkbox"/> OTHER <u>T.C.L.</u> (SPECIFY) |

PRE-DESIGN MEETING:

☐ YES

☒ NO

☐ COPY PROVIDED



Date Submitted: 5/29/01

By: Edward Cordova