HYDROLOGY K21/D1 2 PLANS




DRAINAGE REPORT
CARROW'S RESTAURANT

K21/D1

1 Plan

D 24 | C 20 | B 16 | A 12 | CITY OF ALBUQUERQUE | C | D

K21/D1

1 Plan

No Documents

## GRADING NOTES

1. THE CONTRACTOR SHALL VISIT THE SITE + VERIFY ALL EXISTING CONDITIONS.
2. ALL VEGETATIVE MATERIAL + CONST. DEBRIS SHALL BE STRIPPED + REMOVED FROM THIS SITE PRIOR TO BEGINNING THE GRADING OPERATIONS
3. WATER SHALL BE FURNISHED TO THE SITE BY THE CONTRACTOR AT NO ADDITIONAL EXPENSE TO THE OWNER
4. ALL PAVING + GRADING SHALL FOLLOW THE GRADES WHERE GIVEN WITH STRAIGHT PLANE GRADING IN BETWEEN. POSITIVE SLOPING FOR DRAINAGE WILL BE REQUIRED IN ALL CASES. THE PAVING WILL BE WATER TESTED BY THE CONTRACTOR WITH THE OWNER'S REPRESENTATIVE PRESENT. ALL PONDING IF ANY WILL BE CORRECTED PRIOR TO ANY ACCEPTANCE.
5. THE CONTRACTOR SHALL BE CONTINUOUSLY AWARE OF EXISTING UTILITIES AND OTHER FACILITIES ALREADY INSTALLED ON THE SITE. EXTREME CAUTION SHALL BE TAKEN TO PRESERVE SUCH BY UNCOVERING AT KEY LOCATIONS + CHECKING WITH OWNER BEFORE EXCAVATING
6. BACKFILL OF ALL TRENCHES SHALL COMMENCE ONLY AFTER TEST + APPROVAL HAS BEEN GRANTED BY THE ARCHITECT OR HIS AUTHORIZED REPRESENTATIVE
7. ALL DAMAGE TO EXISTING ROADS, UTILITIES + OTHER FACILITIES SHALL BE REPLACED + MAINTAINED BY THE CONTRACTOR, THROUGHOUT THE CONSTRUCTION PERIOD
8. GRADING + FILL TO BE IN CONFORMANCE WITH SOILS REPORT JOB NO. 312141-50740 PREPARED BY P.M. FOX + ASSOC. OF THE SOUTHWEST INC. 2501 CANDELARIA ROAD N.E. ALBUQUERQUE, NEW MEXICO 87107 - PHONE: (505) 345-8081

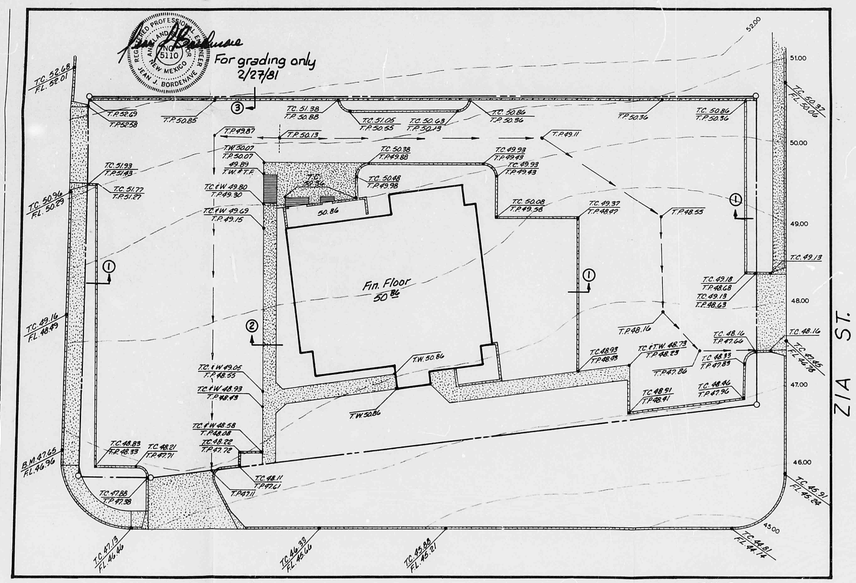


GRADING / PAVING PLAN

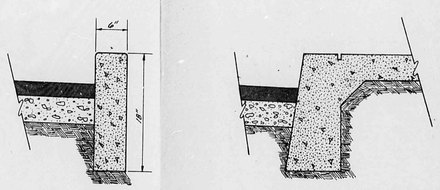


HEADER CURB (1)  CURB SECTION (2)

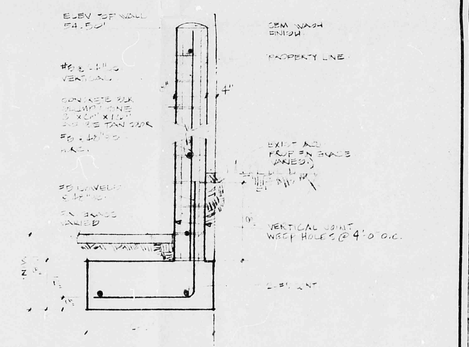


MASONRY SCREEN WALL 3

GRADING SYMBOLS

| | |
|---|---|
| | EXISTING GRADE CONTOURS |
| | EXISTING GRADE |
| | NEW FINISH GRADE |
| TC | TOP OF PAVING |
| TW | TOP OF WALL |
| FG | FINISH GRADE |
| TC | TOP OF CURB |
| | DIRECTION OF WASH FLOW |

| REVISIONS | BY |
|---|---|
| | |

dasco

800 MIRAMONTE DRIVE SANTA BARBARA CA. TEL: (805) 563-7805

BUILDING FOR: CAMONO CESTALANTO INC.
JUAN TABO BLVD AT COPPER AVE N.E.
ALBUQUERQUE, NEW MEXICO

GRADING + PAVING PLAN

DATE 12-16-80
SCALE AS NOTED
DRAWN S MEL
JOB
SHEET C1 OF SHEETS

CITY OF ALBUQUERQUE
THIS MICROIMAGE IS THE BEST POSSIBLE REPRODUCTION DUE TO THE POOR QUALITY OF THE ORIGINAL DOCUMENT.

D 24 C 20 B 16 A 12 CITY OF ALBUQUERQUE C D

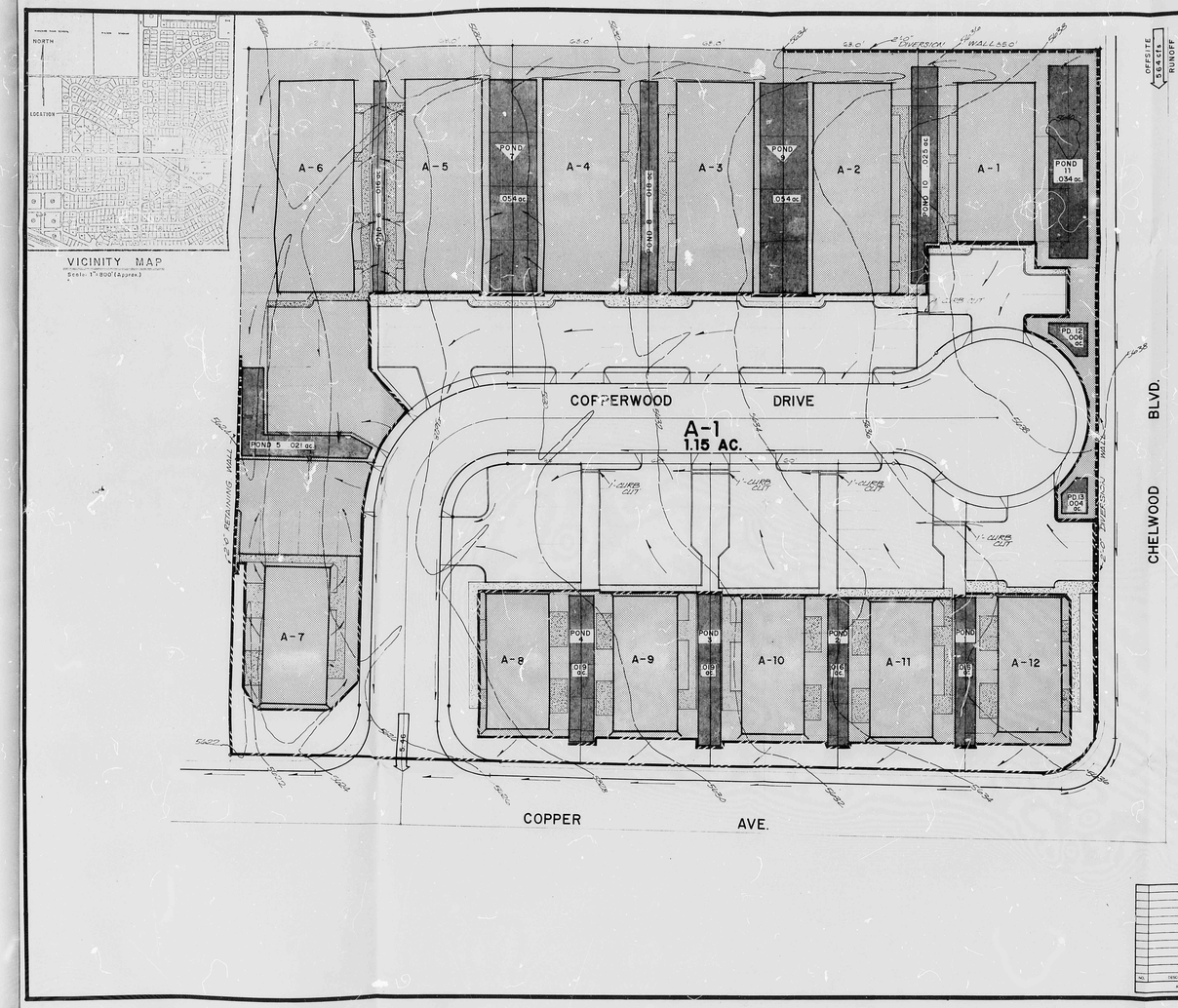


1" = 20' scale 20 0 20 40 feet

K22/D4

1 PLAN

LEGEND

- AREA CONTRIBUTING TO PONDS
- POND
- 32 EXISTING CONTOUR
- DRAINAGE AREA BOUNARY
- 5.46 $Q_{max}$ (VOLUME AND DIRECTION OF FLOW FOR DEVELOPED RUNOFF AT POINT INDICATED IN C.F.S.)

| NO. | DESCRIPTION | DATE | BY |
|---|---|---|---|
| | REVISION | | |

MEURER, SERAFINI AND MEURER, INC.
CONSULTING ENGINEERS • SURVEYORS • PLANNERS
7601 Wyoming Blvd. N.E. Albuquerque, New Mexico 87111 (505) 292-1936

DRAWN BY: JB
DESIGNED BY: CW
CHECKED BY: KG
APPROVED BY:

BELLAMAH CORPORATION

COPPERWOOD PARK
DEVELOPED DRAINAGE

FILE NO.
SCALE: AS SHOWN
DATE:
SHEET NO.

CITY OF ALBUQUERQUE
THIS MICROIMAGE IS THE BEST POSSIBLE REPRODUCTION DUE TO THE POOR QUALITY OF THE ORIGINAL DOCUMENT

D 24 C 20 B 16 A 12

CITY OF ALBUQUERQUE

C D