HYDROLOGY K22/D5 1 PLAN

K22/D5

1 Plan

D 24 C 20 B 16 A 12 CITY OF ALBUQUERQUE C D

A5	SECTIONS & DETAILS
A6	ELEVATIONS, SCHEDULES & SECTION
ME 1	MECHANICAL, ELECTRICAL, & PLUMBING PLANS
ME 2	MECHANICAL & ELECTRICAL SCHEDULE
EQ1	EQUIPMENT LAYOUT
EQ2	EQUIPMENT LAYOUT (GAS LAYOUT)

LEGAL DESCRIPTION

E 100' OF N 200' TRACT "A" AND N 200' OF TRACT "D" OF REPLAT OF BLOCK 15 OF FOOTHILLS ESTATES AS RECORED IN BOOK C-8 PAGE 16 OF RECORDS OF THE BERNALILLO COUNTY CLERK.

DESIGN DATA

CONSTRUCTION TYPE	III N
OCCUPANCY TYPE	B II
PROPERTY ZONE	C 2
FIRE ZONE	II
SEISMIC ZONE	II
ROOF LIVE LOAD	20 PSF
WIND LOAD	25 PSF (HORIZ)
CONC. STRENGTH	3000 PSI
SOIL BEARING ASSUMED	2500 PSI
WOOD STRENGTH	PINE 900 PSI FIR 1200 PSI #2 OR BETTER

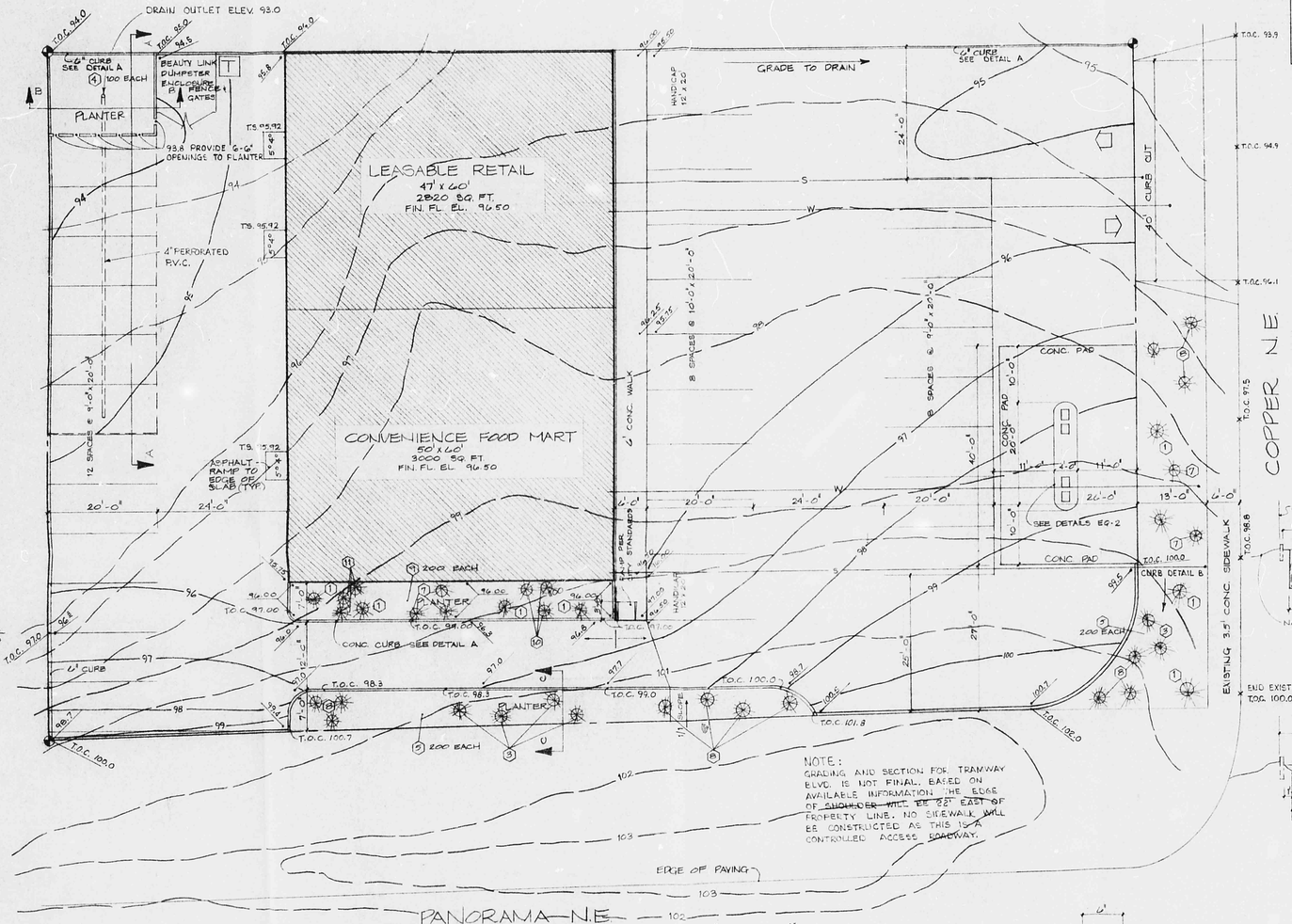

SITE PLAN SCALE 1" = 10'-0"

SECTION A-A NO SCALE

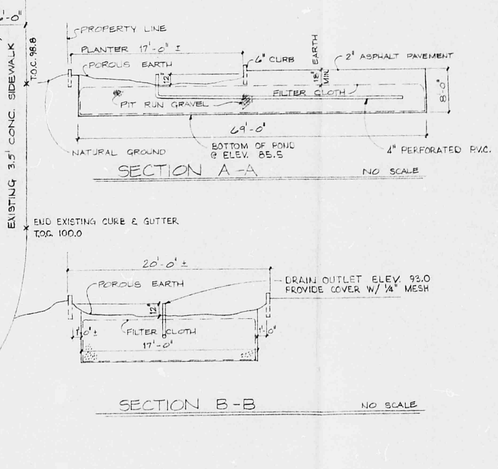

SECTION B-B NO SCALE

LANDSCAPING

1. 24" GOLDEN HONEY LOCUST
2. 24" MARSHALL ASH
3. 5 GAL. ABELIA GRANDIFLORA
4. 1 GAL. COTONEASTER GLAUCOPHYLLA
5. 1 GAL. EUONYMUS FORTUNEI COLORATUS
6. 5 GAL. EUONYMUS JAPONICA
7. 5 GAL. PHOTINIA SERRULATA NOVA BUSH
8. 5 GAL. JUNIPERUS CHINESIS SARGENTI VIRIDIS
9. 1 GAL. COREOPSIS AURICULATA NANA
10. 15 GAL. PODOCARPUS MAKI
11. 5 GAL. JUNIPERUS CHINESIS ARMSTRONG II
12. 5 GAL. CUPRESSUS SEMPERVIRENS IRVINE

PROVIDE WATER SPRINKLER SYSTEM FOR LANDSCAPING.

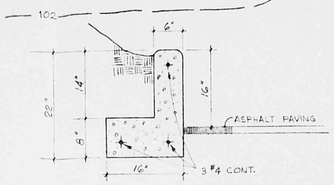

CURB DETAIL B SCALE 1" = 1'-0"

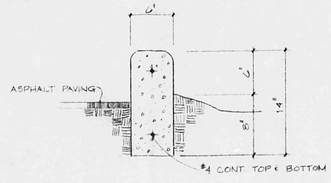

CURB DETAIL A SCALE 1 1/2" = 1'-0"

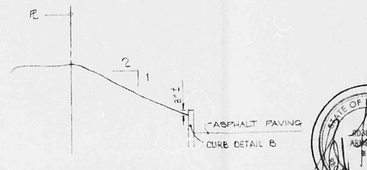

SECTION C-C NO SCALE

CONVENIENT FOOD MART

ARCHITECTURE - AIA
266-7649

ROBERT E. ARMSTRONG
2325 A. SAN PEDRO N.E.
ALBUQUERQUE, N.MEX. 87110

DR. BY: RSB
JOB # 7812C

SITE PLAN

A1

CITY OF ALBUQUERQUE
THIS MICROIMAGE IS THE BEST POSSIBLE REPRODUCTION DUE TO THE POOR QUALITY OF THE ORIGINAL DOCUMENT

D 24 C 20 B 16 A 12

CITY OF ALBUQUERQUE

C D