HYDROLOGY K22/D14 2 PLANS

K22/D14

2 Plans

D 24 C 20 B 16 A 12 CITY OF ALBUQUERQUE C D

ENCHANTMENT ENGINEERING
1441-A EUBANK N.E.
ALBUQUERQUE, N.M.

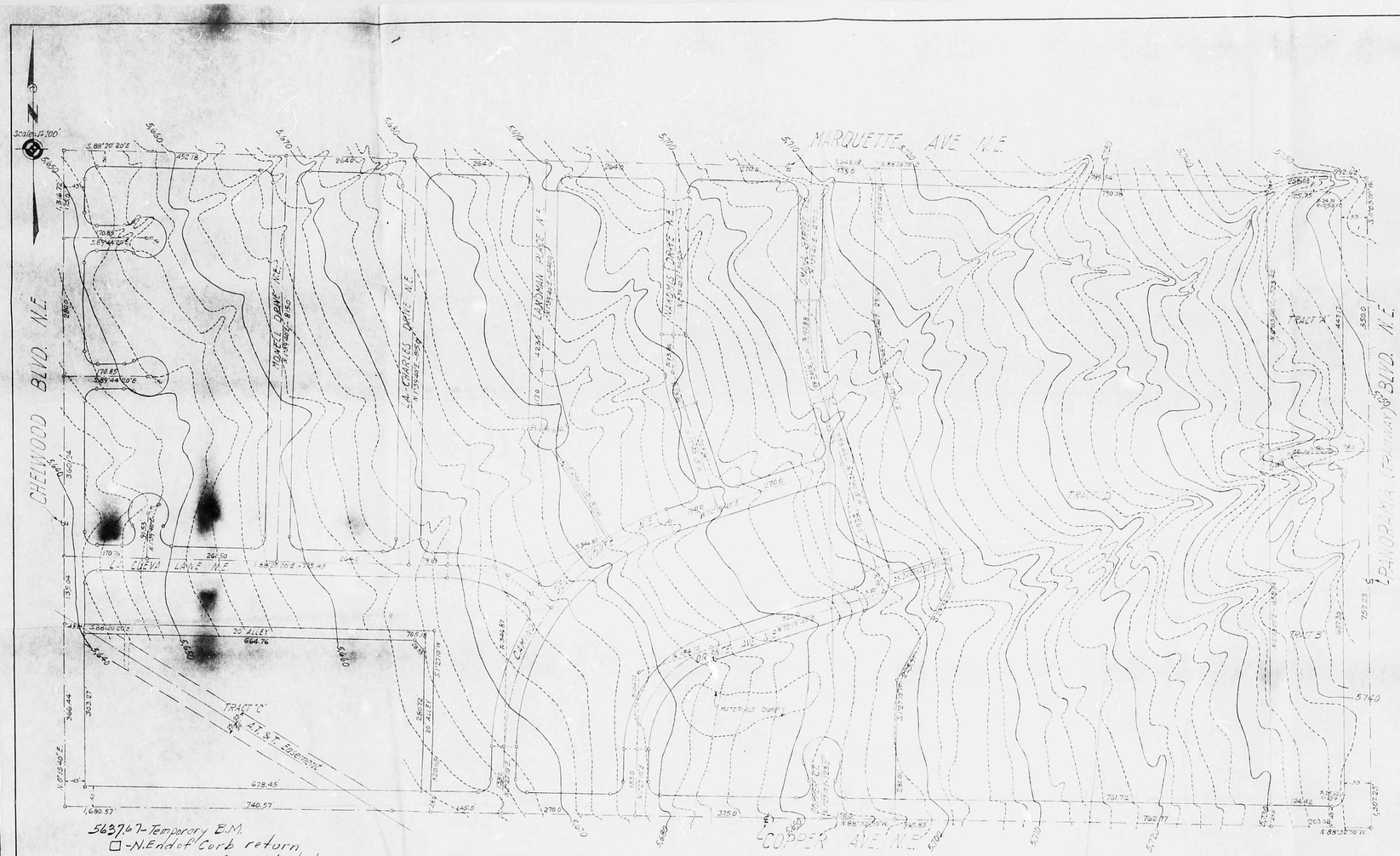

-VISTA ORIENTE-
CONTOUR PLAT
SCALE: 1"=100'
JUNE 30-1970

CITY OF ALBUQUERQUE
THIS MICROIMAGE IS THE BEST POSSIBLE REPRODUCTION DUE TO THE POOR QUALITY OF THE ORIGINAL DOCUMENT

D 24 C 20 B 16 A 12 CITY OF ALBUQUERQUE C D

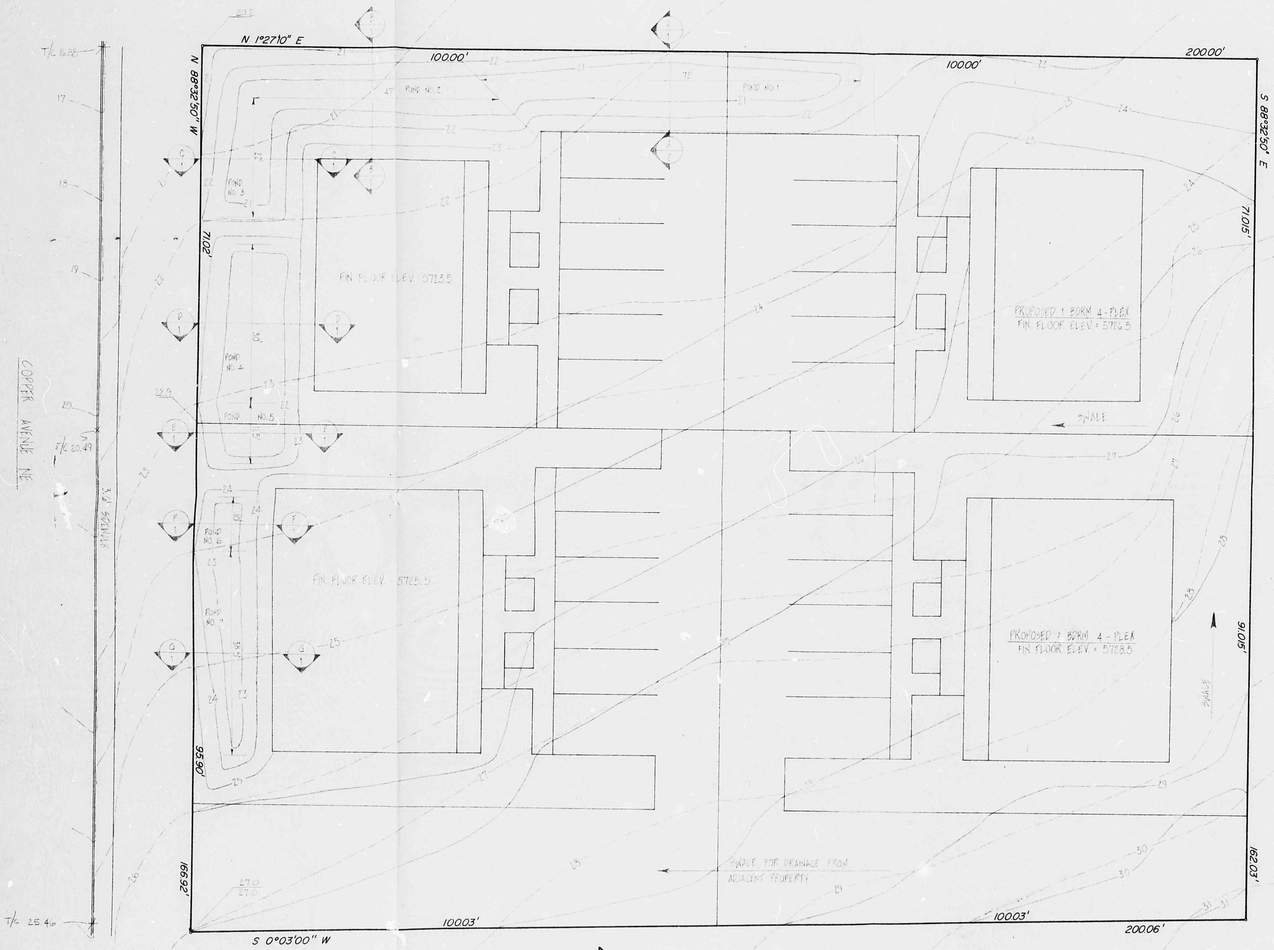

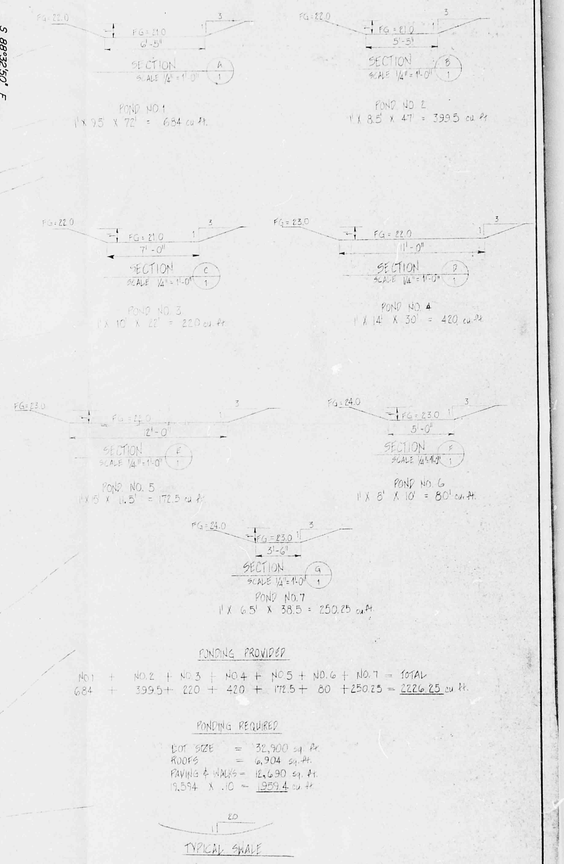
SECTION A
SCALE 1/4" = 1'-0"
POND NO. 1
1' X 9.5' X 72' = 684 cu. ft.
SECTION B
SCALE 1/4" = 1'-0"
POND NO. 2
1' X 8.5' X 47' = 399.5 cu. ft.
SECTION C
SCALE 1/4" = 1'-0"
POND NO. 3
1' X 10' X 22' = 220 cu. ft.
SECTION D
SCALE 1/4" = 1'-0"
POND NO. 4
1' X 14' X 30' = 420 cu. ft.
SECTION E
SCALE 1/4" = 1'-0"
POND NO. 5
1' X 8.5' X 20' = 172.5 cu. ft.
SECTION F
SCALE 1/4" = 1'-0"
POND NO. 6
1' X 8' X 10' = 80 cu. ft.
SECTION G
SCALE 1/4" = 1'-0"
POND NO. 7
1' X 6.5' X 38.5' = 250.25 cu. ft.
FG = 22.0
FG = 23.0
FG = 24.0
FG = 23.3
FG = 23.0
FG = 23.0
FG = 23.0