HYDROLOGY K22/D22b 8 PLANS

1 of 3

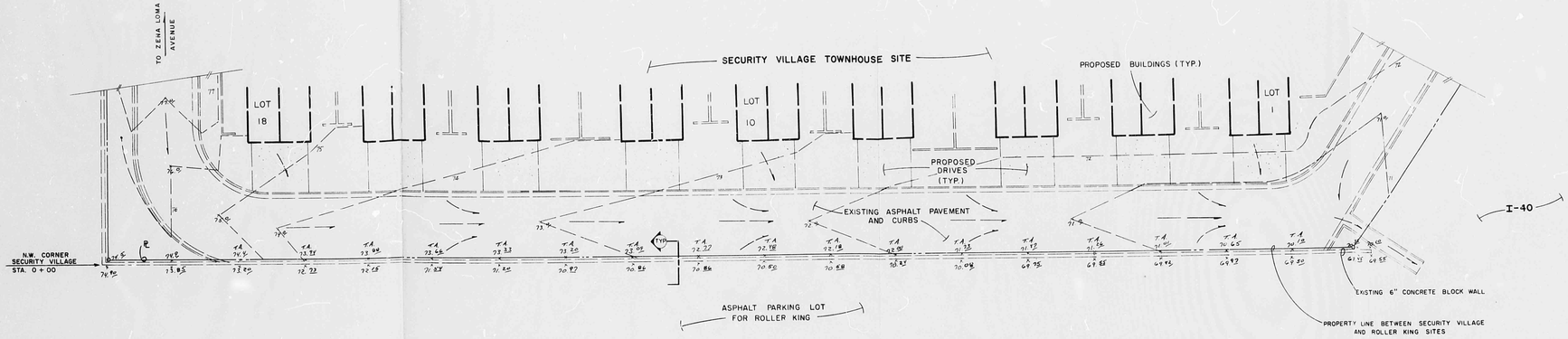
K22/D22B

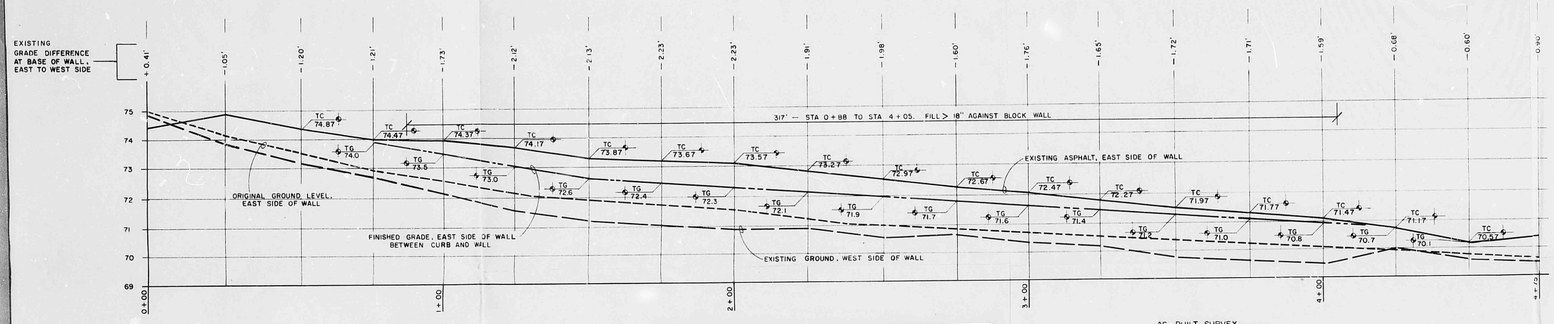
---

8 Plans

D 21 C 20 B 15 A 12 | CITY OF ALBUQUERQUE C D

SCALE: 1" = 20'





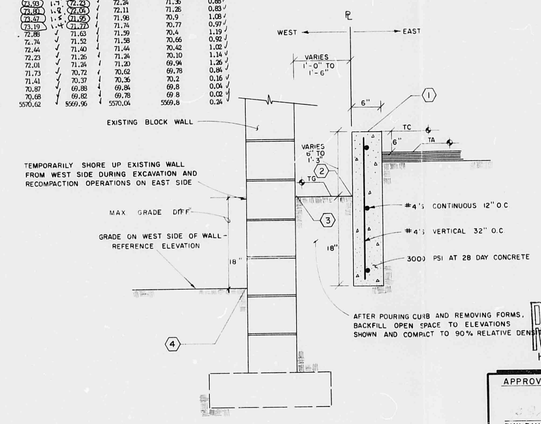
I, CHRIS WEISS, HEREBY CERTIFY THAT THIS PROJECT IS IN COMPLIANCE WITH THE APPROVED PLAN FOR CONSTRUCTION OF A RETAINING CURB ALONG THE WEST R. OF SECURITY VILLAGE TOWNHOMES AND MEETS CITY CODE REQUIREMENTS FOR GRADE DIFFERENCES AT R.

CHRIS WEISS — DATE

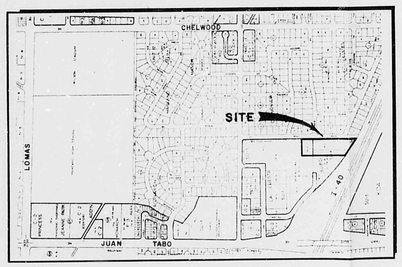
AS - BUILT SURVEY

IH. 5570.72' ACM IH Cap, #4-822

Station	① T/C Elevation	② NORVC	③ NEBRblockwall (East Side)	④ NEBRBrickwall (East Side)	Max Grade Diff.
0+00	5575.79	5574.88	5574.80	5575.3	0.50
0+25	75.32	74.40	74.42	74.22	0.80
0+50	75.06	74.21	74.27	73.61	0.66
0+75	74.73	73.83	73.84	73.11	0.73
1+00	74.61	73.44	73.51	72.47	1.04
1+25	74.41	73.28	73.32	71.95	1.37
1+50	74.30	72.96	72.73	71.61	1.12
1+75	74.00	72.52	72.36	71.36	0.88
2+00	73.82	72.11	72.11	71.28	0.83
2+25	73.47	71.98	71.98	70.9	1.08
2+50	73.15	71.73	71.74	70.77	0.97
2+75	72.88	71.63	71.59	70.4	1.17
3+00	72.74	71.52	71.58	70.66	0.92
3+25	72.44	71.40	71.44	70.42	1.02
3+50	72.23	71.26	71.26	70.10	1.14
3+75	72.01	71.14	71.20	69.94	1.26
4+00	71.73	70.72	70.62	69.78	0.84
4+25	71.41	70.37	70.36	70.2	0.16
4+50	70.87	69.88	69.84	69.8	0.04
4+75	70.68	69.82	69.78	69.8	0.02
4+81.75	5570.62	5569.96	5570.04	5569.8	0.24



TYPICAL WALL SECTION



VICINITY MAP K-22

BACKGROUND NOTES

Problem #1

The Security Village Townhouse project was designed in 6/83 to occupy an empty tract adjacent to the east of the existing Roller King site. The designed grades for the Security Village access street resulted in fill along a portion of the block wall in excess of 18". City Code requires that design grades in excess of 18" be handled with a retaining wall. Because the existing block wall was not designed as a retaining wall, the steps listed below are being taken to comply with the Code.

Problem #2

The asphalt pavement for the Security Village access street encroaches on the legal property of the Roller King site from 1' to 1 1/2' because the block wall was constructed to the west of the property line.

Solution

In order to solve both the encroachment and the excess fill problem, the following solution is proposed:

1. The existing asphalt will be removed a minimum distance of 2'-0" from the block wall to eliminate the encroachment. This will also provide enough room to construct the retaining curb on the Security Village property, with the west edge of the curb being on the property line.
2. Sufficient fill material will be removed against the existing wall to eliminate the Code violations.
3. A reinforced concrete header curb will be formed and poured against the vertical asphalt cut and extended a minimum of 4" above the existing pavement to provide stabilization for the grade difference. The extension of the curb above the asphalt will ensure that street runoff will not enter the open space between the curb and the wall. The only rainfall entering this space would then be direct rainfall.
4. Fill material will be recompacted into the open space against the header curb to a maximum height of 18" elevation difference between the east and west sides of the wall.

Plan for permit for construction of Retaining Wall only. Developer will be responsible for as-built information of temporary curb by Engineer of Record. P.E. certification with the seal by Utility Solid Waste Management Department.

RECEIVED DEC 17 1985 HYDROLOGY SECTION

APPROVALS

BUILDING CODE ADMINISTRATION — DATE

TRAFFIC ENGINEERING — DATE 10-22-85

CITY ENGINEER — DATE 12/16/85

WEISS-HINES ENGINEERING, INC.
1100 ALVARADO N.E. SUITE B
ALBUQUERQUE, NEW MEXICO 87110
(505) 266-3444

REVISIONS — DATE

DESIGNED CW — DRAWN CW — CHECKED CW — DATE 10-84

DRAINAGE / GRADING PLAN
RETAINING WALL DESIGN
SECURITY VILLAGE

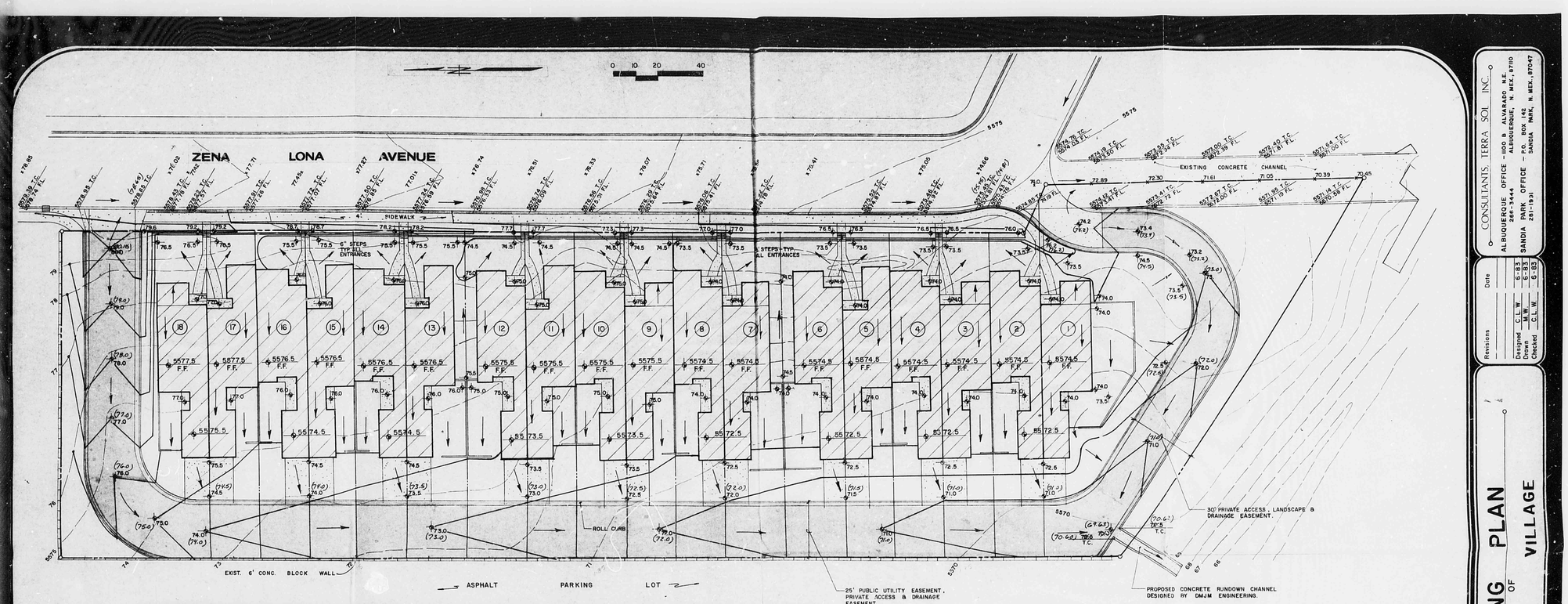
CHRISTOPHER L. WEISS — NEW MEXICO — REGISTERED PROFESSIONAL ENGINEER

SHEET 1 OF 1

D 24 C 20 B 16 A 12

CITY OF ALBUQUERQUE

C D



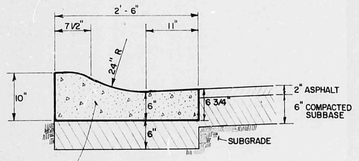
NOTE

- AS-BUILT ELEVATIONS ARE SHOWN IN BRACKETS ( ) FOR STREET & CURB IMPROVEMENTS, SURVEYED BY DAVE CLAUSSEN & ASSOCIATES, 1-17-86.
- TOWNHOUSES & ASSOCIATED WALKS & DRIVES HAVE NOT BEEN COMPLETED AT TIME OF SURVEY.
- REFER TO RETAINING WALL PLAN, CERTIFIED ON 12-16-85 FOR INFORMATION ON WEST PROPERTY LINE.

I, CHRIS WEISS DO HEREBY CERTIFY(1) THAT THIS PROJECT IS IN SUBSTANTIAL COMPLIANCE WITH THE APPROVED DRAINAGE PLAN FOR SECURITY VILLAGE TOWNHOMES

CHRIS WEISS — DATE 1-22-86

(1) CERTIFICATION IS ONLY FOR THE PRIVATE INFRASTRUCTURES — ALL OTHER IMPROVEMENTS IDENTIFIED WITHIN THE APPROVED DRAINAGE PLAN WILL BE RESPONSIBILITY OF THE DEVELOPER OR INDIVIDUAL LOT OWNER



3000 P.S.I. CONCRETE WITH EXPANSION JOINTS AT 10 O.C.

ROLL CURB PAVING SECTION

Drainage Summary:

This grading plan follows the guidelines established by the approved drainage report for "A Twonhouse Development on the Lands of R.D. and M.J. McConnell," prepared by Bohannan-Huston, Inc., December 1982.

These guidelines are as follows:

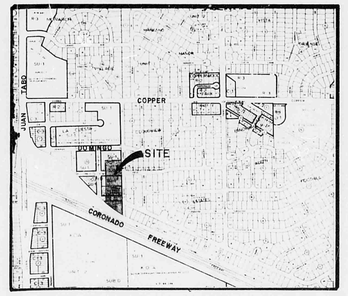
-- Construct a beam along the east side to a height of 1'-0" above ZenaLoma.

-- Pond each front yard for direct rainfall entering yard.

-- Discharge roof and western portion of site at southwestern corner of site into a proposed concrete rundown to discharge to the Interstate Drainage system.

LEGEND

- ASPHALT PAVING
- LANDSCAPED AREA
- PROPERTY LINE
- EXISTING CURB & GUTTER W/SIDEWALK
- 12.7 EXISTING SPOT ELEVATION
- 12 EXISTING CONTOUR
- 12.7 PROPOSED SPOT ELEVATION
- 12 PROPOSED FINISHED CONTOUR
- SURFACE FLOW DIRECTION
- BUILDING STRUCTURE



VICINITY MAP
K - 22

RECEIVED FEB 18 1986 HYDROLOGY SECTION

CONSULTANTS: TERRA SOL INC.
ALBUQUERQUE OFFICE – 1800 B. ALVARADO, N.E. ALBUQUERQUE, N. MEX., 87110 (505) 344-4080
SANDIA PARK OFFICE – P.O. BOX 462 SANDIA PARK, N. MEX., 87047 (281-1931)

Revisions	Date

Designed	C.L.W. — 6-83
Drawn	M.W. — 6-83
Checked	C.L.W. — 6-83

GRADING PLAN
OF
SECURITY VILLAGE

SHEET 1 OF 1

CITY OF ALBUQUERQUE
THIS MICROIMAGE IS THE BEST POSSIBLE REPRODUCTION DUE TO THE POOR QUALITY OF THE ORIGINAL DOCUMENT

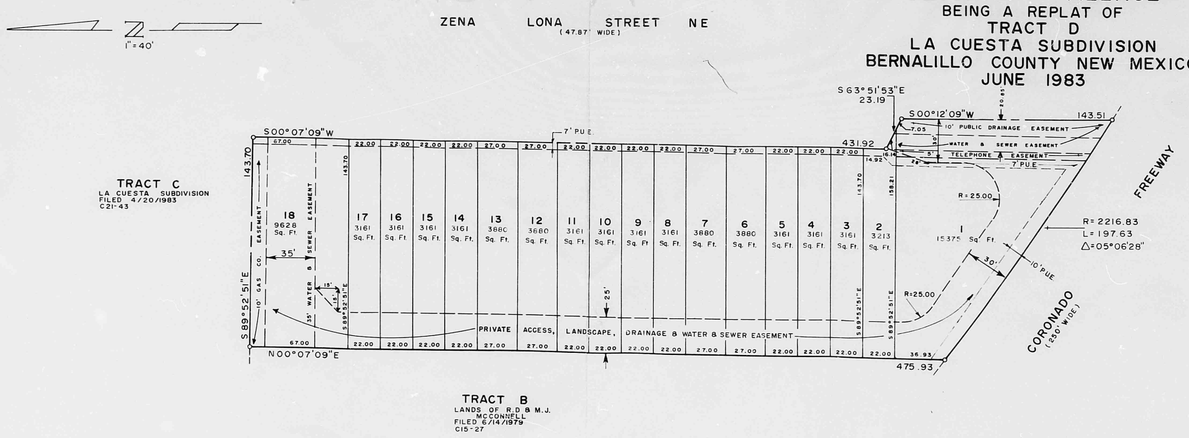
D 24 C 20 B 16 A 12

CITY OF ALBUQUERQUE

C D

EXHIBIT A

LOTS 1 THRU 18
SECURITY VILLAGE
BEING A REPLAT OF
TRACT D
LA CUESTA SUBDIVISION
BERNALILLO COUNTY NEW MEXICO
JUNE 1983



TRACT C
LA CUESTA SUBDIVISION
FILED 4/20/1983
C21-43

TRACT B
LANDS OF R.D. & M.J. MCCONNELL
FILED 6/14/1979
C15-27

NOTES:

1) NO STREETS ARE CREATED BY THIS PLAT.

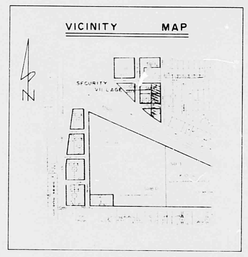
2) TOTAL ACREAGE OF SUBDIVISION: 1.4084.

3) NUMBER OF LOTS CREATED: 18.

4) THIS PLAT WAS COMPILED FROM A PLAT ENTITLED, "TRACTS A THRU D AND E THRU K AND LOTS 5-A, 6-A, 18-A & 19-A LA CUESTA SUBDIVISION, ALBUQUERQUE, NEW MEXICO" AND NO FIELD WORK WAS DONE AT THIS TIME.

5) BEARINGS SHOWN HEREON ARE BASED ON THE ABOVE MENTIONED PLAT.

VICINITY MAP



APPROVALS

Howard Silver 8/17/83
PROPERTY MANAGEMENT, CITY OF ALBUQUERQUE, NEW MEXICO

CITY ENGINEER, CITY OF ALBUQUERQUE, NEW MEXICO

Ronald A. Forsythe 8-30-83
TRAFFIC ENGINEER, CITY OF ALBUQUERQUE, NEW MEXICO

Mark Sabatini 8-30-83
PARKS & RECREATION DEPT., CITY OF ALBUQUERQUE, NEW MEXICO

Lloyd Mondragon 8/29/83
CHIEF SURVEYOR, CITY OF ALBUQUERQUE, NEW MEXICO

D J Mondragon 8/30/83
WATER RESOURCES DEPT., CITY OF ALBUQUERQUE, NEW MEXICO

A.M.A.F.C.A.

Leroy K. Hunter 8-5-83
MOUNTAIN BELL TELEPHONE CO.

Doug Henderson 8-25-83
PUBLIC SERVICE COMPANY OF NEW MEXICO

Gary Hamm 8-11-83
GAS COMPANY OF NEW MEXICO

APPROVAL AND CONDITIONAL ACCEPTANCE AS SPECIFIED BY THE ALBUQUERQUE SUBDIVISION ORDINANCE

PLANNING DEPT., CITY OF ALBUQUERQUE, NEW MEXICO

ZONE ATLAS NO. K-13

PLAT NO. _____

APPROVED _____

LOTS 1 THRU 18
SECURITY VILLAGE
BEING A REPLAT OF
TRACT D
LA CUESTA SUBDIVISION
BERNALILLO COUNTY NEW MEXICO
JUNE 1983

LEGAL DESCRIPTION

A CERTAIN PARCEL OF LAND BEING IDENTIFIED AS TRACT D, AS THE SAME IS SHOWN AND DESIGNATED ON THE PLAT ENTITLED "TRACTS A THRU D AND E THRU K AND LOTS 5-A, 6-A, 18-A, AND 19-A, LA CUESTA SUBDIVISION, ALBUQUERQUE, NEW MEXICO" FILED IN THE OFFICE OF THE COUNTY CLERK OF BERNALILLO COUNTY, NEW MEXICO ON APRIL 20, 1983.

FREE CONSENT

SURVEYED, SUBDIVIDED AND RE-PLATTED AND NOW COMPRISING LOTS 1 THRU 18, OF SECURITY VILLAGE WITH THE FREE CONSENT AND IN ACCORDANCE WITH THE WISHES AND DESIRES OF THE UNDERSIGNED OWNERS AND PROPRIETORS THEREOF, SAID OWNERS DO HEREBY GRANT AS SHOWN HEREIN, POWER AND COMMUNICATION EASEMENTS ARE RESERVED WHERE SHOWN BY DASHED LINES AS NOTED, INCLUDING THE RIGHT OF INGRESS AND EGRESS AND THE RIGHT TO TRIM INTERFERING TREES. ALSO INCLUDED ARE EASEMENTS FOR POWER AND COMMUNICATION SERVICE LINES.

RONALD D. MCCONNEL _____ MARJORIE J. MCCONNEL

STATE OF NEW MEXICO) SS
COUNTY OF BERNALILLO)

ON THIS 8 DAY OF August, 1983 THE FOREGOING INSTRUMENT WAS ACKNOWLEDGED BY RONALD D. MCCONNEL & MARJORIE J. MCCONNEL.

Margaret Wiest MY COMMISSION EXPIRES 8-25-84
NOTARY PUBLIC

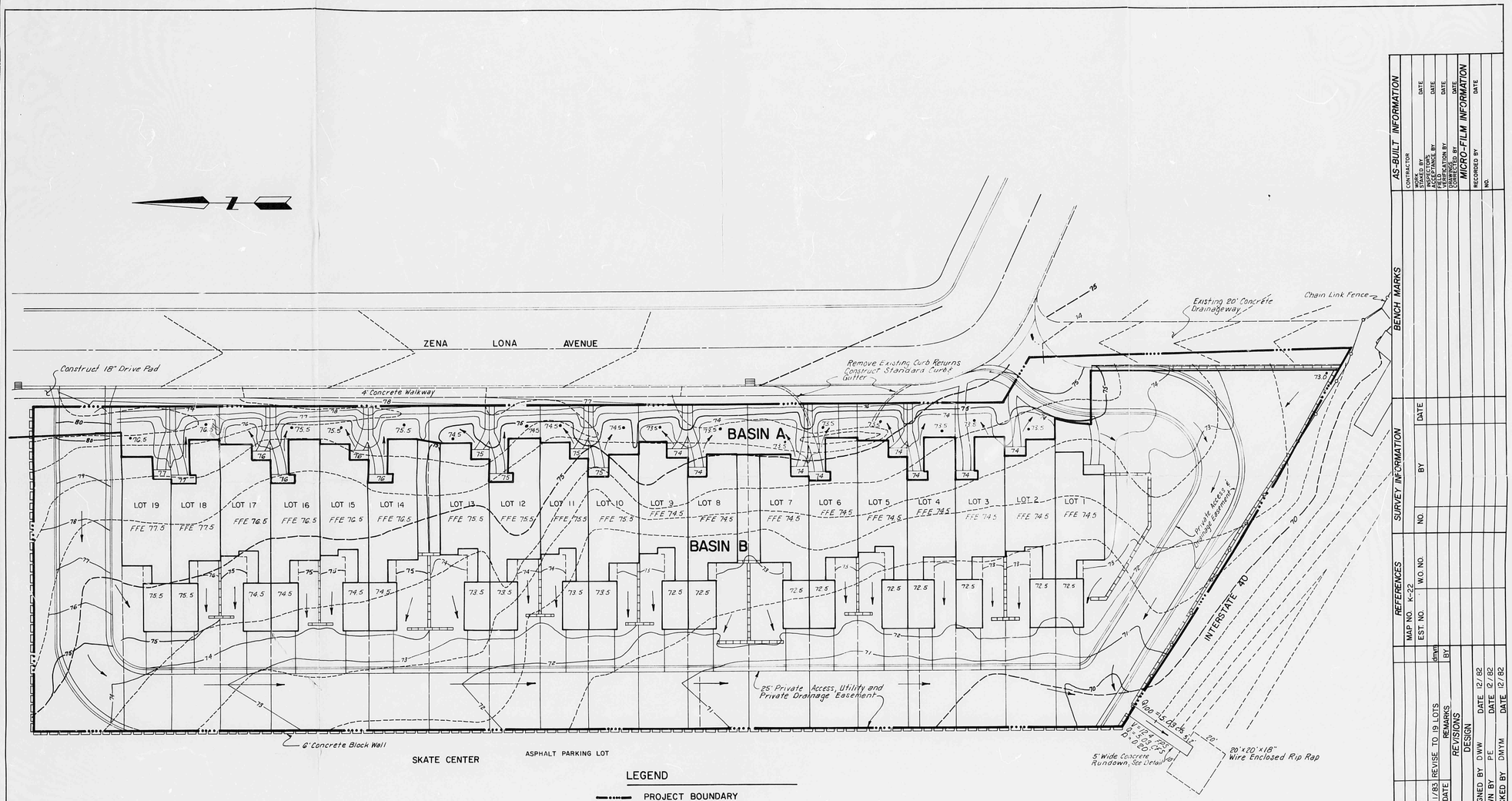
8-25-84

I, RONALD A. FORGTHAUER, REGISTERED NEW MEXICO LAND SURVEYOR NUMBER 6126, DO HEREBY CERTIFY THAT THE PLAT SHOWN HEREON WAS PREPARED BY ME OR UNDER MY DIRECT SUPERVISION FROM AN ACTUAL SURVEY AND THAT THIS PLAT MEETS THE MINIMUM REQUIREMENTS OF THE ALBUQUERQUE SUBDIVISION ORDINANCE AND SHOWS EASEMENTS OF RECORD AS THEY APPEAR ON THE PLAT ENTITLED "TRACTS A THRU D AND E THRU K AND LOTS 5-A, 6-A, 18-A & 19-A, LA CUESTA SUBDIVISION" FILED ON APRIL 20, 1983, AND THAT THE INFORMATION SHOWN HEREON IS TRUE AND CORRECT TO THE BEST OF MY KNOWLEDGE AND BELIEF.

RONALD A. FORSTHAUER
N.M.L.S. NO. 6126

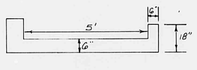
CITY OF ALBUQUERQUE
THIS MICROIMAGE IS THE BEST POSSIBLE REPRODUCTION DUE TO THE POOR QUALITY OF THE ORIGINAL DOCUMENT

HYDROLOGY K22/D22b 8 PLANS
2 of 3



LEGEND

- PROJECT BOUNDARY
- BASIN BOUNDARY
- EXISTING CONTOURS
- PROPOSED CONTOURS
- DIRECTION OF FLOW
- EXISTING BLOCK WALL
- PROPOSED BLOCK WALL
- EXISTING CHAIN LINK FENCE
- Q100 100 YEAR DEVELOPED FLOW RATE



CONCRETE RUNDOWN DETAIL

SCALE: 1" = 20'

PREPARED UNDER THE DIRECTION OF

APPROVED FOR ROUGH GRADING

CITY ENGINEER DATE

CITY OF ALBUQUERQUE
MUNICIPAL DEVELOPMENT DEPARTMENT
ENGINEERING DIVISION

TITLE: A TOWNHOUSE DEVELOPMENT ON LANDS OF R.D. & M.J. McCONNELL
DEVELOPED DRAINAGE & GRADING PLAN

APPPOVALS	ENGINEER	DATE	APPROVALS	ENGINEER	DATE

DRAWING NO. PLATE 2

AS-BUILT INFORMATION
CONTRACTOR
WORK STARTED
STAKED BY
DATE
ACCEPTANCE BY
DATE
VERIFICATION BY
DATE
CORRECTED BY
DATE

MICRO-FILM INFORMATION
RECORDED BY
DATE
NO.

BENCH MARKS

SURVEY INFORMATION
BY
DATE
NO.

REFERENCES
MAP NO. K-22
W.O. NO.
EST. NO.
drwn BY

REVISIONS
NO. 1 DATE 1/83 REMARKS REVISE TO 19 LOTS BY

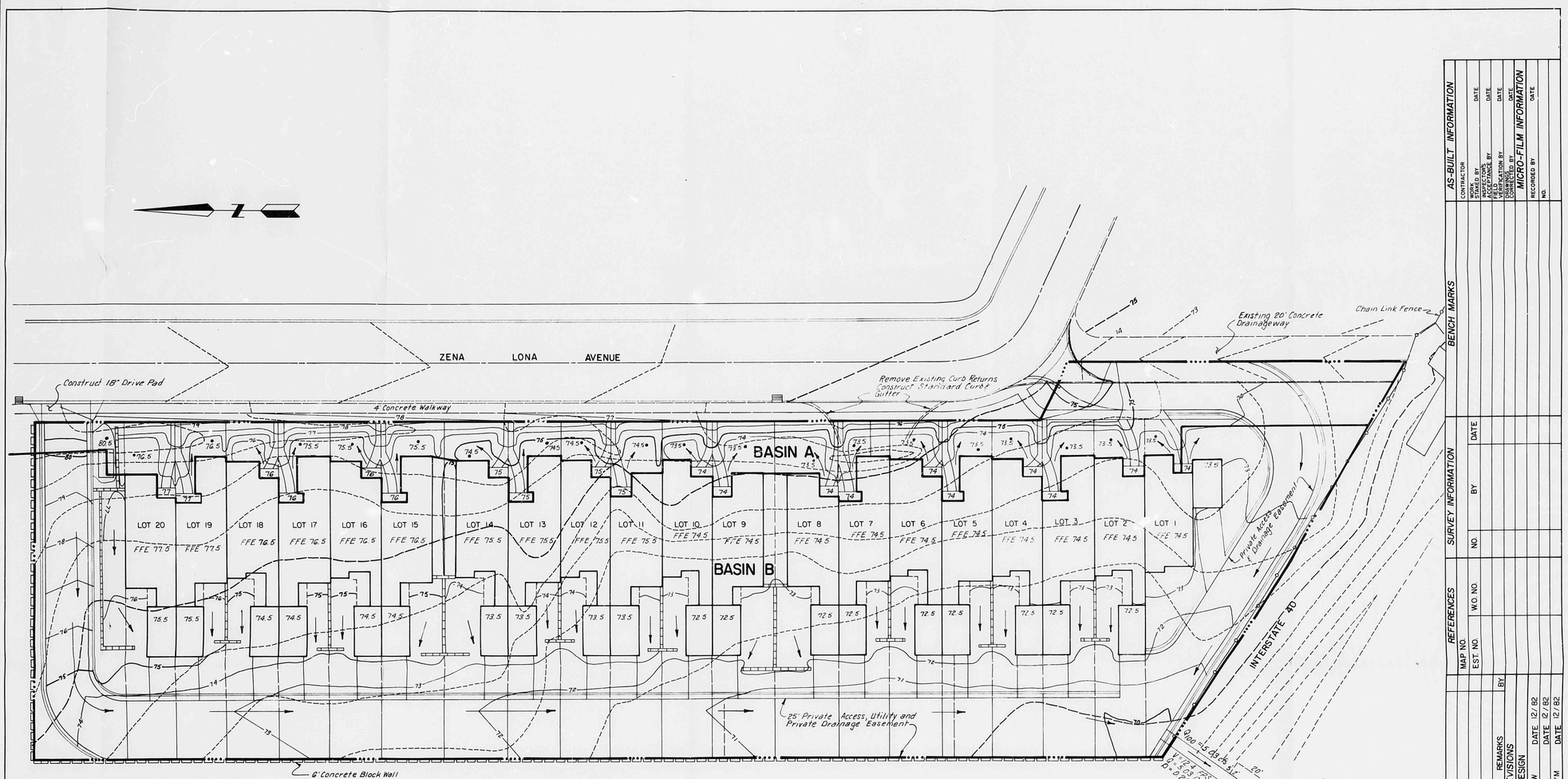
DESIGN
DESIGNED BY DWW DATE 12/82
DRAWN BY P.E. DATE 2/82
CHECKED BY DMYM DATE 12/82

BRUNING 44-133-52753

D 24 C 20 B 16 A 12


CITY OF ALBUQUERQUE

C D



LEGEND

- PROJECT BOUNDARY
- BASIN BOUNDARY
- EXISTING CONTOURS
- PROPOSED CONTOURS
- DIRECTION OF FLOW
- EXISTING BLOCK WALL
- PROPOSED BLOCK WALL
- EXISTING CHAIN LINK FENCE
- Q100 100 YEAR DEVELOPED FLOW RATE



CONCRETE RUNDOWN DETAIL

SCALE: 1" = 20'

PREPARED UNDER THE DIRECTION OF

DAVID T. MARTIN NEW MEXICO 7567 REGISTERED PROFESSIONAL ENGINEER 12-3-82

APPROVED FOR ROUGH GRADING

CITY ENGINEER DATE

CITY OF ALBUQUERQUE
MUNICIPAL DEVELOPMENT DEPARTMENT
ENGINEERING DIVISION

TITLE: A TOWNHOUSE DEVELOPMENT ON LANDS OF R.D. & M.J. McCONNELL
DEVELOPED DRAINAGE & GRADING PLAN

APPROVALS	ENGINEER	DATE	APPROVALS	ENGINEER	DATE

DRAWING NO. PLATE 2

AS-BUILT INFORMATION
CONTRACTOR
WORK STARTED BY DATE
INSPECTION ACCEPTANCE BY DATE
FIELD VERIFICATION BY DATE
COMPUTATIONS CHECKED BY DATE

MICRO-FILM INFORMATION
RECORDED BY DATE
NO.

BENCH MARKS

SURVEY INFORMATION
NO. BY DATE

REFERENCES
MAP NO.
EST. NO. W.O. NO.

NO.	DATE	REMARKS	BY
		REVISIONS	
		DESIGN	

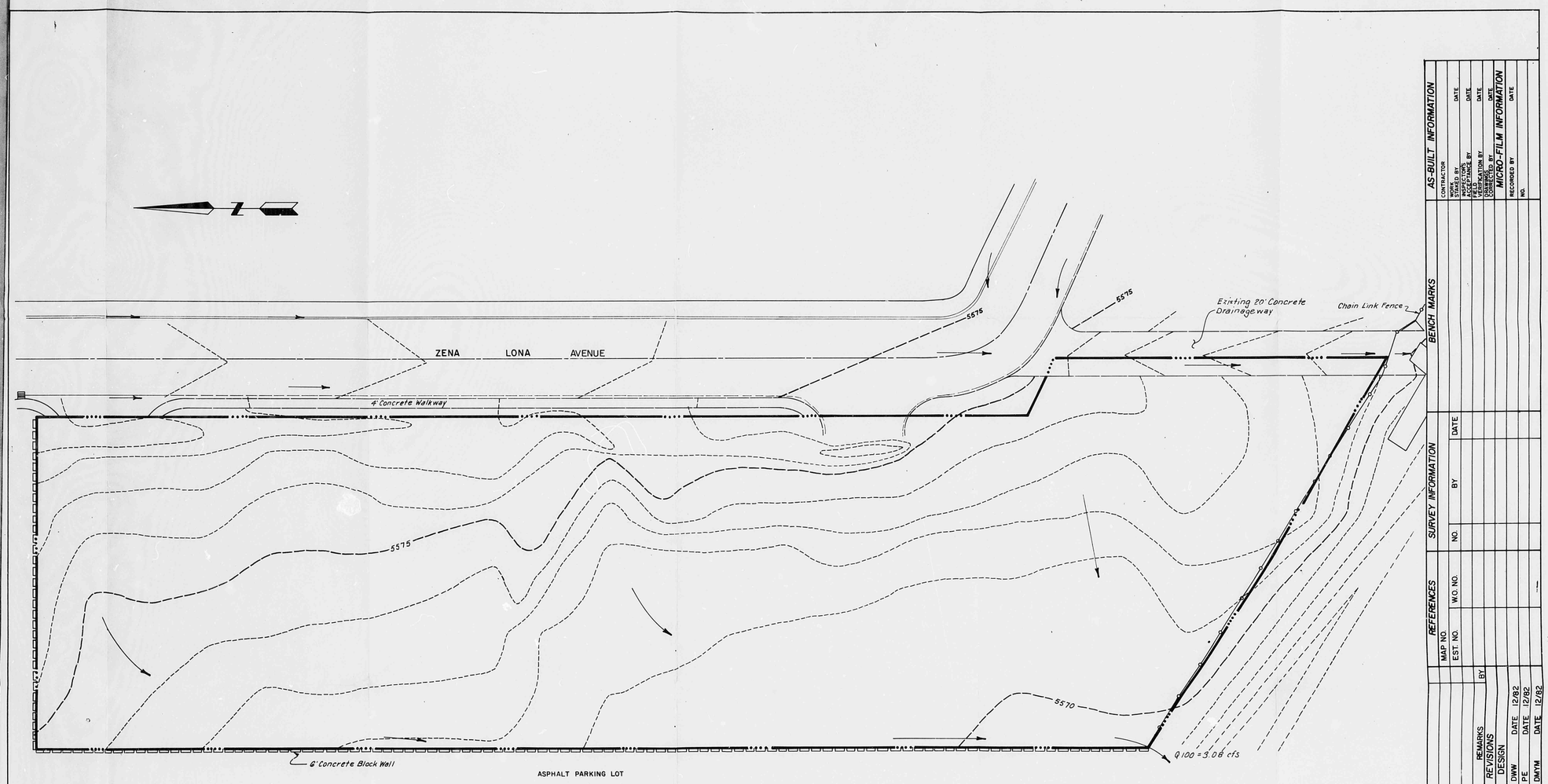
DESIGNED BY DWW DATE 12/82
DRAWN BY P.E. DATE 12/82
CHECKED BY DWYM DATE 12/82

BRUNING 44-112-52753

D 24 C 20 B 16 A 12

CITY OF ALBUQUERQUE

C D



LEGEND

- PROJECT BOUNDARY
- EXISTING CONTOURS
- DIRECTION OF FLOW

SURVEY INFORMATION

NO.	BY	DATE

REFERENCES

MAP NO.
EST NO.
W.O. NO.

BENCH MARKS

AS-BUILT INFORMATION

CONTRACTOR
WORK STARTED BY DATE
INSPECTIONS PERFORMED BY DATE
FIELD VERIFICATION BY DATE
DRAWINGS CORRECTED BY DATE

MICRO-FILM INFORMATION

RECORDED BY DATE
NO.

NO.	DATE	REMARKS	BY

REVISIONS

DESIGN

DESIGNED BY DWW DATE 12/82
DRAWN BY PE DATE 12/82
CHECKED BY DWYM DATE 12/82

PREPARED UNDER THE DIRECTION OF

DAVID M. Y. MUNSON 7547 REGISTERED PROFESSIONAL ENGINEER

APPROVED FOR ROUGH GRADING

CITY ENGINEER DATE

SCALE: 1" = 20'

CITY OF ALBUQUERQUE
MUNICIPAL DEVELOPMENT DEPARTMENT
ENGINEERING DIVISION

TITLE: A TOWNHOUSE DEVELOPMENT ON LANDS OF R.D. & M.J. McCONNELL
UNDEVELOPED DRAINAGE

APPROVALS	ENGINEER	DATE	APPROVALS	ENGINEER	DATE

DRAWING NO. PLATE 1

BRUNING 44-132-52753

D 24 C 20 B 16 A 12

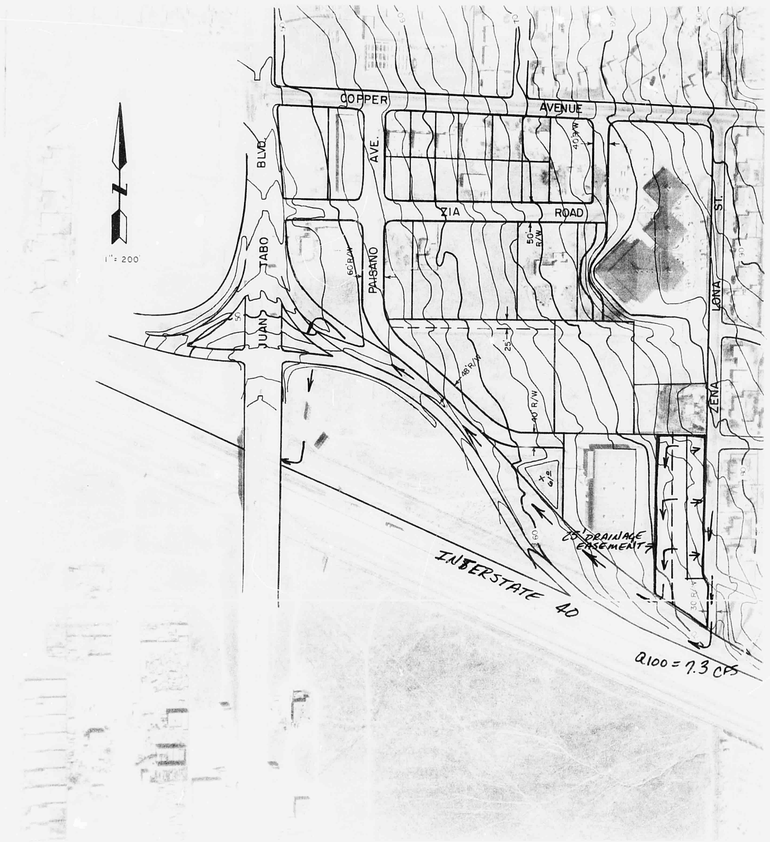
CITY OF ALBUQUERQUE

C D

C

B

A



DRB82,172

LA CUESTA
SECTOR PLAN AREA
TOWNHOUSE PARCEL ON ZENA LONA
CONCEPTUAL DRAINAGE PLAN

CITY OF ALBUQUERQUE
THIS MICROIMAGE IS THE BEST
POSSIBLE REPRODUCTION DUE
TO THE POOR QUALITY OF THE
ORIGINAL DOCUMENT

THIS PLAN SHOT TWICE
ONCE ON LIGHT AND
ONCE ON DARK

C 20 B 16 A 12

CITY OF ALBUQUERQUE

C

HYDROLOGY K22/D22b 8 PLANS
3 of 3

C B A



→DIRECTION OF FLOW

DRB82-172

LA CUESTA
SECTOR PLAN AREA
TOWNHOUSE PARCEL ON ZENIA LOMA
CONCEPTUAL DRAINAGE PLAN

CITY OF ALBUQUERQUE
THIS MICROIMAGE IS THE BEST POSSIBLE REPRODUCTION DUE TO THE POOR QUALITY OF THE ORIGINAL DOCUMENT

THIS PLAN SHOT TWICE
ONCE ON LIGHT AND
ONCE ON DARK.

C B A
20 16 12

CITY OF ALBUQUERQUE

C