

PRIVATE FACILITY
DRAINAGE COVENANT

This Drainage Covenant ("Covenant"), between Maverik Inc. ("Owner"), whose address is 185 S. State Street, Suite 800 Salt Lake City UT 84111, and whose telephone number is 801.683.3690 and the City of Albuquerque, New Mexico, a municipal corporation whose address is P.O. Box 1293, Albuquerque, New Mexico 87103, is made in Albuquerque, Bernalillo County, New Mexico and is entered into as of the date Owner signs this Covenant.

1. Recital. The Owner is the current owner of the following described real property located at 650 Juan Tabo Blvd., NE Albuquerque, NM 87123; Remaining Portion of Lot A, Block 8 La Cuesta Subdivision (the "Property").

Pursuant to City ordinances, regulations and other applicable laws, the Owner is required to construct and maintain certain drainage facilities on the Property, and the parties wish to enter into this Covenant to establish the obligations and responsibilities of the parties.

2. Description and Construction of Drainage Facility. The Owner shall construct the following "Drainage Facility" within the Property at the at the Owner's sole expense in accordance with the standards, plans and specifications approved by the City: "First Flush" Drainage Facility ponds are shown on the approved Grading and Drainage Plan with Engineering Stamp State 12/3/2019, Hydrology File: K22D059.

The Drainage Facility is more particularly described in Exhibit A attached hereto and made a part hereof.

3. Maintenance of Drainage Facility. The Owner shall maintain the Drainage Facility at Owner's sole cost in accordance with the approved Drainage Report and plans.

4. Benefit to Property. The Owner acknowledges and understands that the Drainage Facility required herein to be constructed on the Owner's property is for the private benefit and protection of the Owner's property and that failure to maintain such facility could result in damage or loss to the Property.

5. Inspection of Drainage Facility. The City shall have no duty or obligation whatsoever to perform any inspection, maintenance or repair of the Drainage Facility, it being the duty of the Owner, its heirs, successors and assigns to construct and maintain the facility in accordance with approved plans and specifications.

6. Liability of City. The Owner understands and agrees that the City shall not be liable to the Owner, its heirs, successors or assigns, or to any third parties for any damages resulting from the Owner's failure to construct, maintain or repair the Drainage Facility.

7. Indemnification. The Owner owns and controls the Drainage Facility and shall not



permit the Drainage Facility to constitute a hazard to the health or safety of the general public. The Owner agrees to indemnify, defend and hold harmless the City, its officials, agents and employees, from any claims, actions, suits or other proceedings arising from or out of the negligent acts or omissions of the Owner, its agents, representatives, contractors or subcontractors or arising from the failure of the Owner, its agents, representatives, contractors or subcontractors to perform any act or duty required of the Developer or Owner herein; provided, however, to the extent, if at all, Section 56-7-1 NMSA 1978 is applicable to this Covenant, this Covenant to indemnify will not extend to liability, claims, damages, losses or expenses, including attorneys' fees, arising out of (1) the preparation or approval of maps, drawings, opinions, reports, surveys, change orders, designs or specifications by the respective indemnitee, or the agents or employees of the respective indemnitee; or (2) the giving of or the failure to give direction or instructions by the respective indemnitee, where such giving or failure to give directions or instructions is the primary cause of bodily injury to persons or damage to property.

8. Assessment. Nothing in this Covenant shall be construed to relieve the Owner, its heirs, assigns and successors from an assessment against the Owner's property for improvements to the property under a duly authorized and approved Special Assessment District. The parties specifically agree that the value of the Drainage Facility will not reduce the amount assessed by the City.

9. Binding on Owner's Property. The covenants and obligations of the Owner set forth herein shall be binding on the Owner, its heirs, assigns and successors and on the Owner's property and constitute covenants running with the Owner's property until released by the City. This Covenant can only be released by the City's Chief Administrative Officer with concurrence of the City Engineer.

10. Entire Covenant. This Covenant contains the entire agreement of the parties and supersedes any and all other agreements or understandings, oral or written, whether previous to the execution hereof or contemporaneous herewith.

11. Changes to Covenant. Changes to this Covenant are not binding unless made in writing, signed by both parties.

12. Effective Date of Covenant. This Covenant shall be effective as of the date of signature of the Owner.

OWNER:

By [signature]: [Signature]
Name [print]: Lance Dunkley
Title: VP of Real Estate
Dated: 3/13/20

CITY OF ALBUQUERQUE:


By Shahab Biazar AV
Shahab Biazar (Apr 15, 2020)
Shahab Biazar, P.E., City engineer
Dated: Apr 15, 2020

OWNER'S ACKNOWLEDGMENT

Utah
STATE OF NEW MEXICO)
Salt Lake)ss
COUNTY OF ~~BERNALILLO~~)

This instrument was acknowledged before me on this 13th day of March,
2020, by Lance Dunkley (name of person signing permit),
VP of Real Estate (title of person signing permit) of
Maverik, Inc. (Owner).

(SEAL)




[Signature]
Notary Public
My Commission Expires: 11/18/20

CITY'S ACKNOWLEDGMENT

STATE OF NEW MEXICO)
)ss
COUNTY OF BERNALILLO)

This instrument was acknowledged before me on this 15th day of
April 2020, by Shahab Biazar, P.E., City Engineer, of the City of Albuquerque,
a municipal corporation, on behalf of said corporation.

(SEAL)



Charlotte LaBadie
Notary Public
My Commission Expires: March 15, 2021

(EXHIBIT A ATTACHED)

OWNER:

By [signature]: [Signature]
Name [print]: Lance Dunkley
Title: VP of Real Estate
Dated: 3/13/20

CITY OF ALBUQUERQUE:

By: _____
Shahab Biazar, P.E., City engineer
Dated: _____

OWNER'S ACKNOWLEDGMENT

STATE OF Utah NEW MEXICO)
COUNTY OF Salt Lake BERNALILLO)ss)

This instrument was acknowledged before me on this 13th day of March,
2020, by Lance Dunkley (name of person signing permit),
VP of Real Estate (title of person signing permit) of
Maverik, Inc. (Owner).

(SEAL)



[Signature]
Notary Public

My Commission Expires: 11/18/20

CITY'S ACKNOWLEDGMENT

STATE OF NEW MEXICO)
COUNTY OF BERNALILLO)ss)

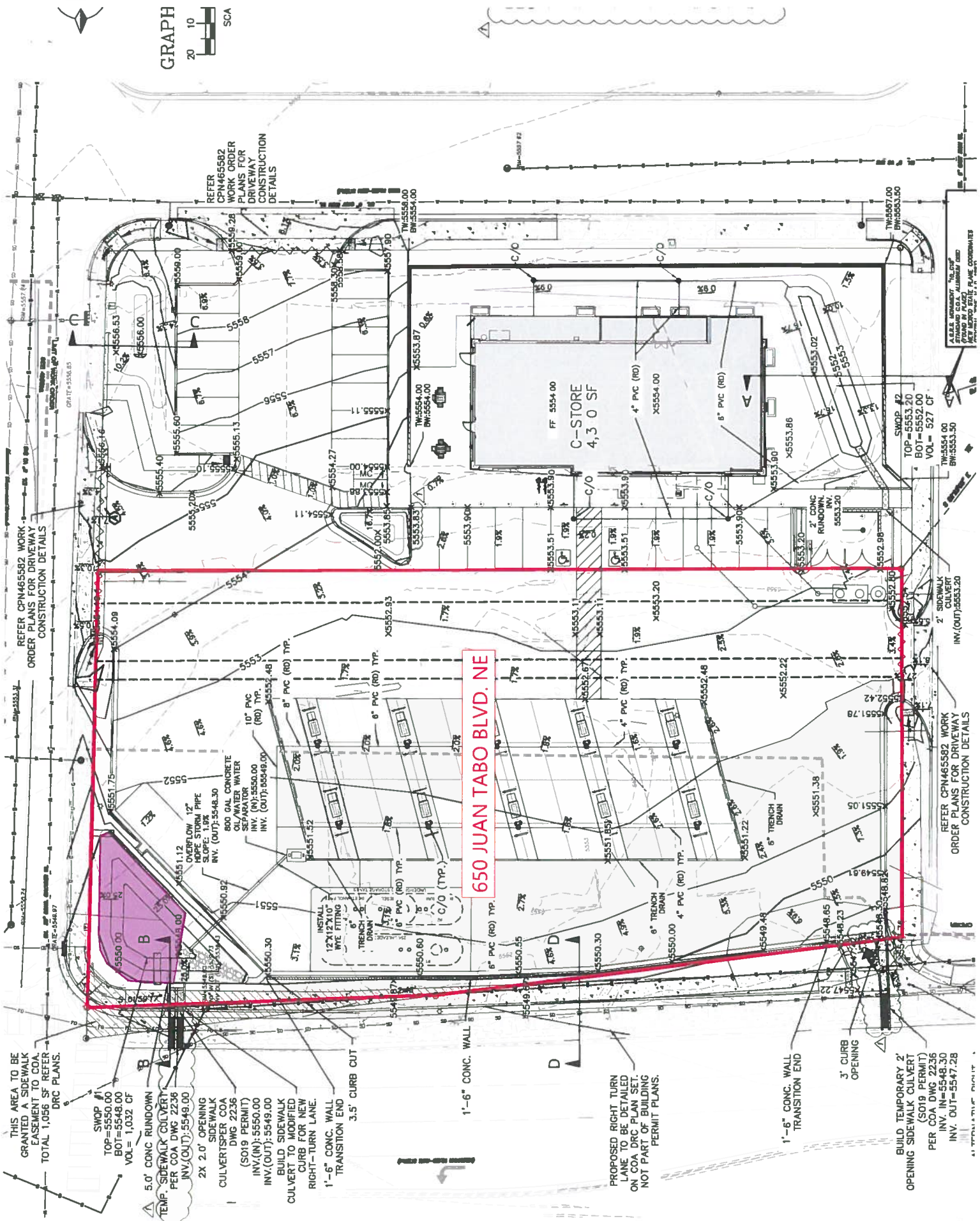
This instrument was acknowledged before me on this _____ day of _____
20__, by Shahab Biazar, P.E., City Engineer, of the City of Albuquerque,
a municipal corporation, on behalf of said corporation.

(SEAL)

Notary Public

My Commission Expires: _____

(EXHIBIT A ATTACHED)



GRAPH



650 JUAN TABO BLVD. NE

THIS AREA TO BE GRANTED A SIDEWALK EASEMENT TO COA TOTAL 1,056 SF REFER DRC PLANS.

SWOP #1
TOP=5550.00
BOT=5548.00
VOL= 1,032 CF
5.0' CONC RUNDOWN
TEMP. SIDEWALK CULVERT
PER COA DWG 2236
INV.(OUT)=5549.00

2X 2.0' OPENING
SIDEWALK
CULVERTS PER COA
DWG 2236
(S019 PERMIT)
INV.(IN)= 5550.00
INV.(OUT)= 5549.00
BUILD SIDEWALK
CULVERT TO MODIFIED
CURB FOR NEW
RIGHT-TURN LANE.

1'-6" CONC. WALL
TRANSITION END

3.5' CURB CUT

1'-6" CONC. WALL

PROPOSED RIGHT TURN
LANE TO BE DETAILED
ON COA DRC PLAN SET.
NOT PART OF BUILDING
PERMIT PLANS.

1'-6" CONC. WALL
TRANSITION END

3' CURB
OPENING

BUILD TEMPORARY 2'
OPENING SIDEWALK CULVERT
(S019 PERMIT)
PER COA DWG 2236
INV. IN=5548.30
INV. OUT=5547.28

REFER CPN465582 WORK
ORDER PLANS FOR DRIVEWAY
CONSTRUCTION DETAILS

2' SIDEWALK
CULVERT
INV.(OUT)=5553.20

SWOP #2
TOP=5553.20
BOT=5552.00
VOL= 527 CF
TW=5554.00
BW=5553.50

ABLE MONUMENT, "H" OF
STANDARD COA ALUMINUM DED
SET MONUMENT PLANE COORDINATES
PERMIT PLAN SET