

CITY OF ALBUQUERQUE

Planning Department
Brennon Williams, Director



Mayor Timothy M. Keller

December 6, 2019

Ronald Bohannon, P.E.
Tierra West, LLC
5571 Midway Park Place NE
Albuquerque, NM, 87109

**RE: Maverik Juan Tabo & Cooper
650 Juan Tabo Blvd NE
Revised Grading and Drainage Plan
Engineer's Stamp Date: 12/03/19
Hydrology File: K22D059**

Dear Mr. Bohannon:

Based upon the information provided in your submittal received 12/04/2019, the Revised Grading & Drainage Plan is approved for Building Permit, Grading Permit, and SO-19 Permit.

PO Box 1293

Please attach a copy of this approved plan in the construction sets for Building Permit processing along with a copy of this letter. Prior to approval in support of Permanent Release of Occupancy by Hydrology, Engineer Certification per the DPM checklist will be required.

Albuquerque

As a reminder, if the project total area of disturbance (including the staging area and any work within the adjacent Right-of-Way) is 1 acre or more, then an Erosion and Sediment Control (ESC) Plan and Owner's certified Notice of Intent (NOI) is required to be submitted to the Stormwater Quality Engineer (Dough Hughes, PE, jhughes@cabq.gov, 924-3420) 14 days prior to any earth disturbance.

NM 87103

www.cabq.gov

Also as a reminder, please provide Drainage Covenant for the stormwater quality ponds per Chapter 17 of the DPM prior to Permanent Release of Occupancy. Please submit this on the 4th floor of Plaza de Sol. A \$25 fee will be required.

If you have any questions, please contact me at 924-3995 or rbrissette@cabq.gov.

Sincerely,

Renée C. Brissette, P.E. CFM
Senior Engineer, Hydrology
Planning Department



City of Albuquerque

Planning Department
Development & Building Services Division

DRAINAGE AND TRANSPORTATION INFORMATION SHEET (REV 6/2018)

Project Title: Maverik Juan Tabo & Copper Building Permit #: BP-2019-02230 Hydrology File #: K22D056
DRB#: _____ EPC#: _____ Work Order#: _____

Legal Description: * A 8 REDIVISION OF BLK 8 LA CUESTA SUBD and *B REDIVISION BLK 8 LA CUESTA SUBDIVISION
City Address: 650 and 670 Juan Tabo Blvd. NE 87123

Applicant: Tierra West, LLC Contact: Richard Stevenson
Address: 5571 Midway Park Place NE Albuquerque NM 87109
Phone#: 505-858-3100 Fax#: 505-858-1118 E-mail: rstevenson@tierrawestllc.com

Other Contact: _____ Contact: _____
Address: _____
Phone#: _____ Fax#: _____ E-mail: _____

TYPE OF DEVELOPMENT: _____ PLAT (# of lots) _____ RESIDENCE ☒ DRB SITE _____ ADMIN SITE

IS THIS A RESUBMITTAL? ☒ Yes _____ No

DEPARTMENT _____ TRANSPORTATION ☒ HYDROLOGY/DRAINAGE

Check all that Apply:

TYPE OF SUBMITTAL:

- ☐ ENGINEER/ARCHITECT CERTIFICATION
- ☐ PAD CERTIFICATION
- ☐ CONCEPTUAL G & D PLAN
- ☒ GRADING PLAN
- ☒ DRAINAGE REPORT
- ☐ DRAINAGE MASTER PLAN
- ☐ FLOODPLAIN DEVELOPMENT PERMIT APPLIC
- ☐ ELEVATION CERTIFICATE
- ☐ CLOMR/LOMR
- ☐ TRAFFIC CIRCULATION LAYOUT (TCL)
- ☐ TRAFFIC IMPACT STUDY (TIS)
- ☐ STREET LIGHT LAYOUT
- ☐ OTHER (SPECIFY) _____
- ☐ PRE-DESIGN MEETING?

TYPE OF APPROVAL/ACCEPTANCE SOUGHT:

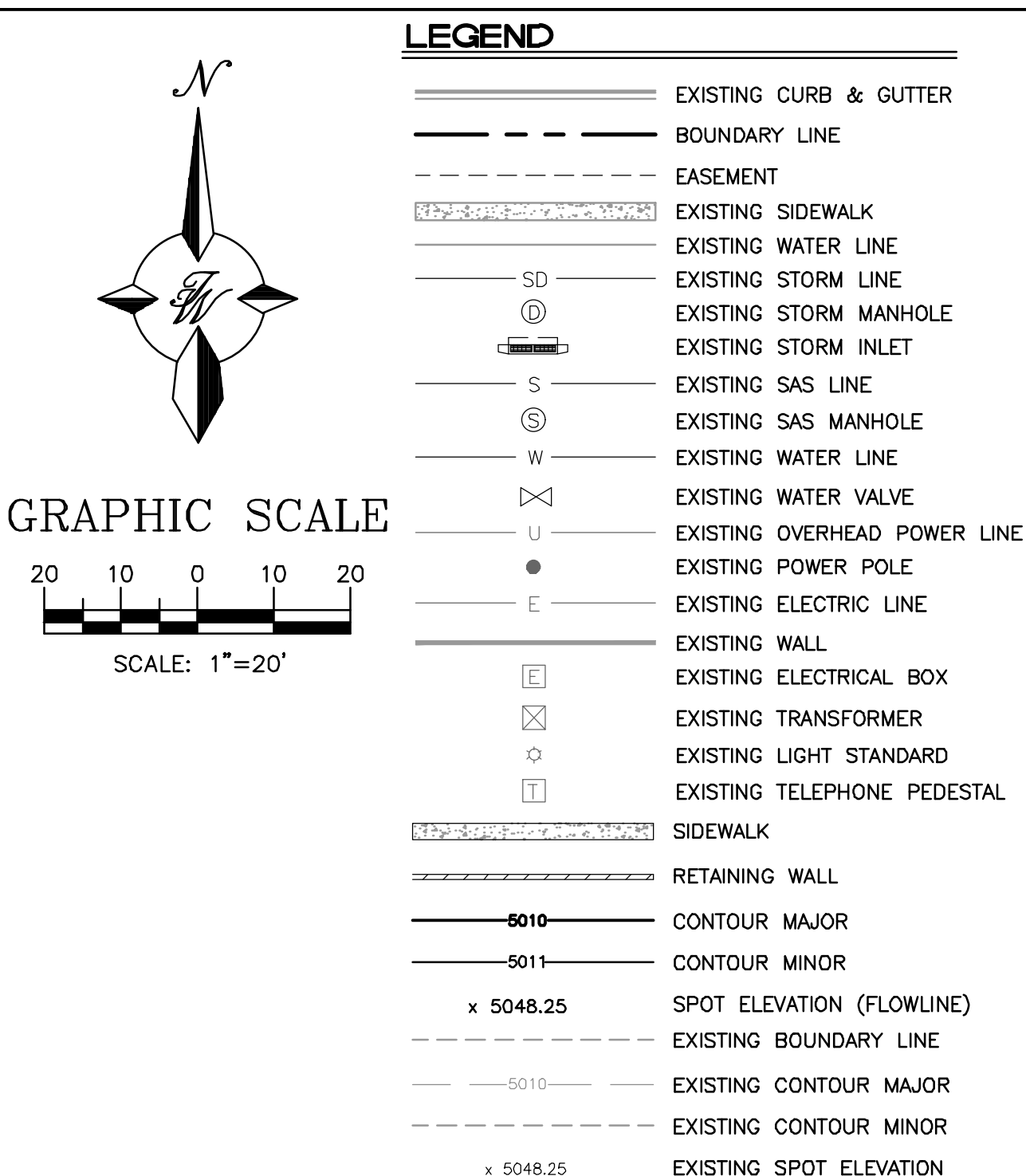
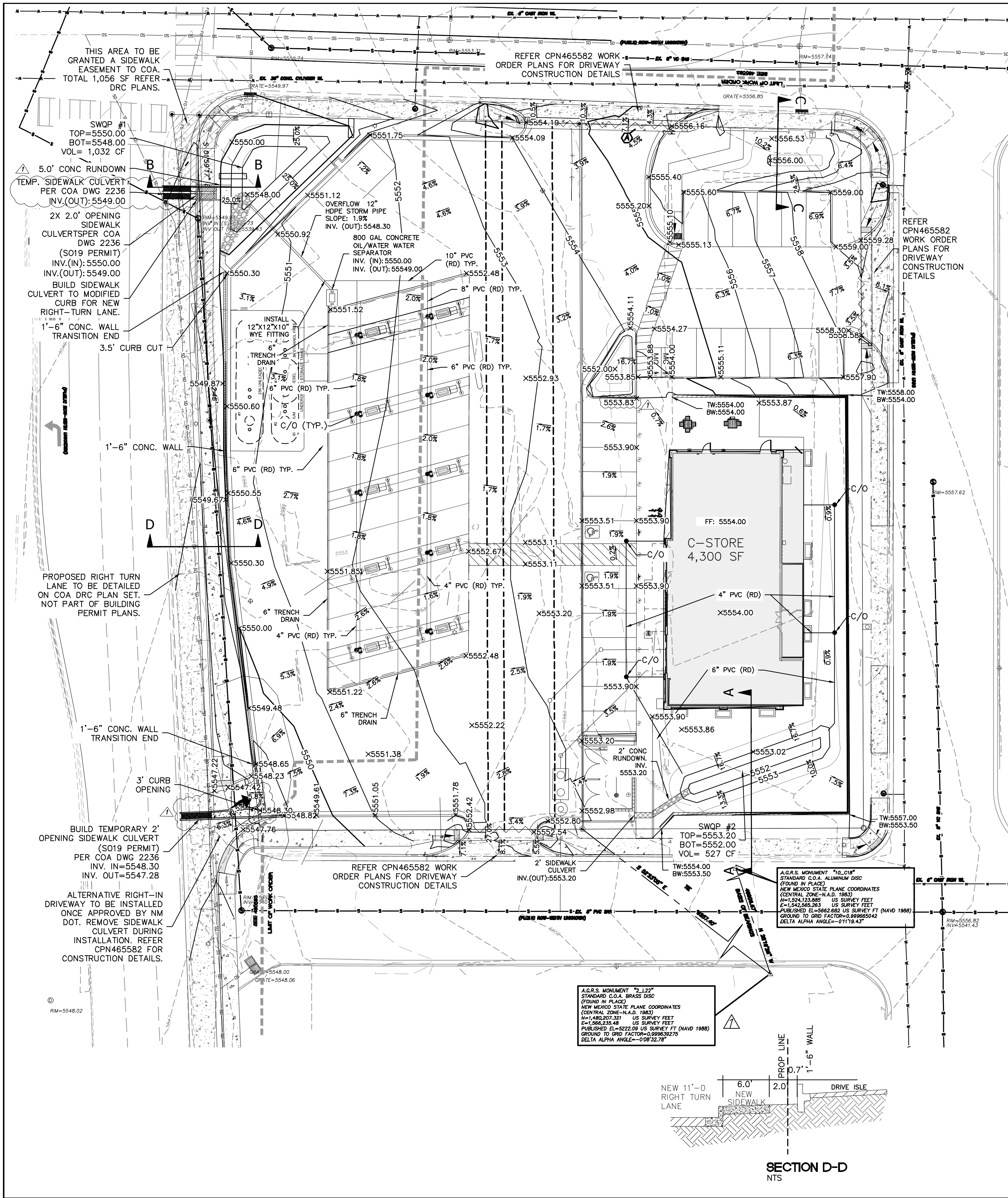
- ☐ BUILDING PERMIT APPROVAL
- ☐ CERTIFICATE OF OCCUPANCY
- ☐ PRELIMINARY PLAT APPROVAL
- ☐ SITE PLAN FOR SUB'D APPROVAL
- ☒ SITE PLAN FOR BLDG. PERMIT APPROVAL
- ☐ FINAL PLAT APPROVAL
- ☐ SIA/ RELEASE OF FINANCIAL GUARANTEE
- ☐ FOUNDATION PERMIT APPROVAL
- ☒ GRADING PERMIT APPROVAL
- ☐ SO-19 APPROVAL
- ☐ PAVING PERMIT APPROVAL
- ☐ GRADING/ PAD CERTIFICATION
- ☐ WORK ORDER APPROVAL
- ☐ CLOMR/LOMR
- ☐ FLOODPLAIN DEVELOPMENT PERMIT
- ☐ OTHER (SPECIFY) _____

DATE SUBMITTED: 12/4/2019 By: Richard Stevenson

COA STAFF:

ELECTRONIC SUBMITTAL RECEIVED: _____

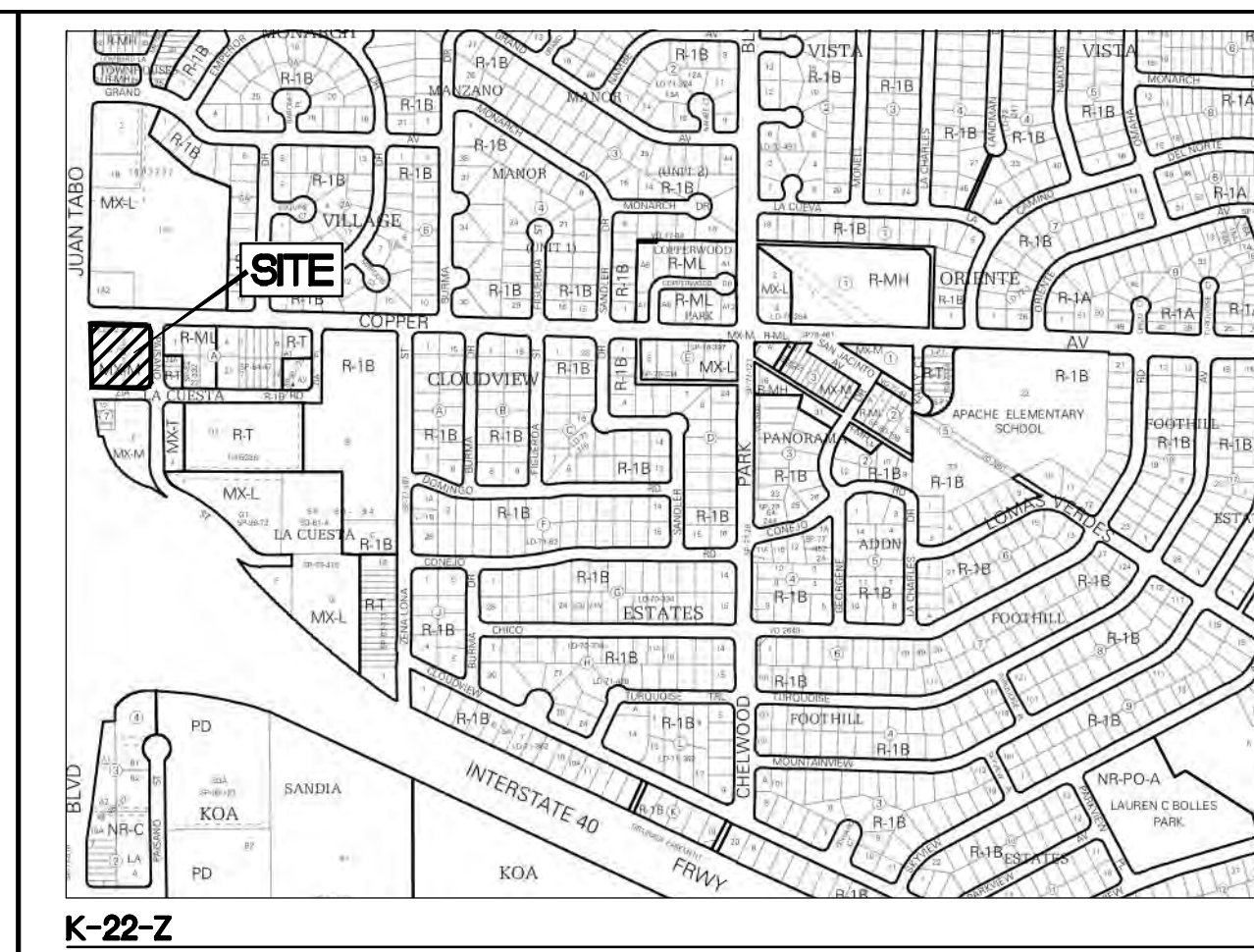
FEE PAID: _____



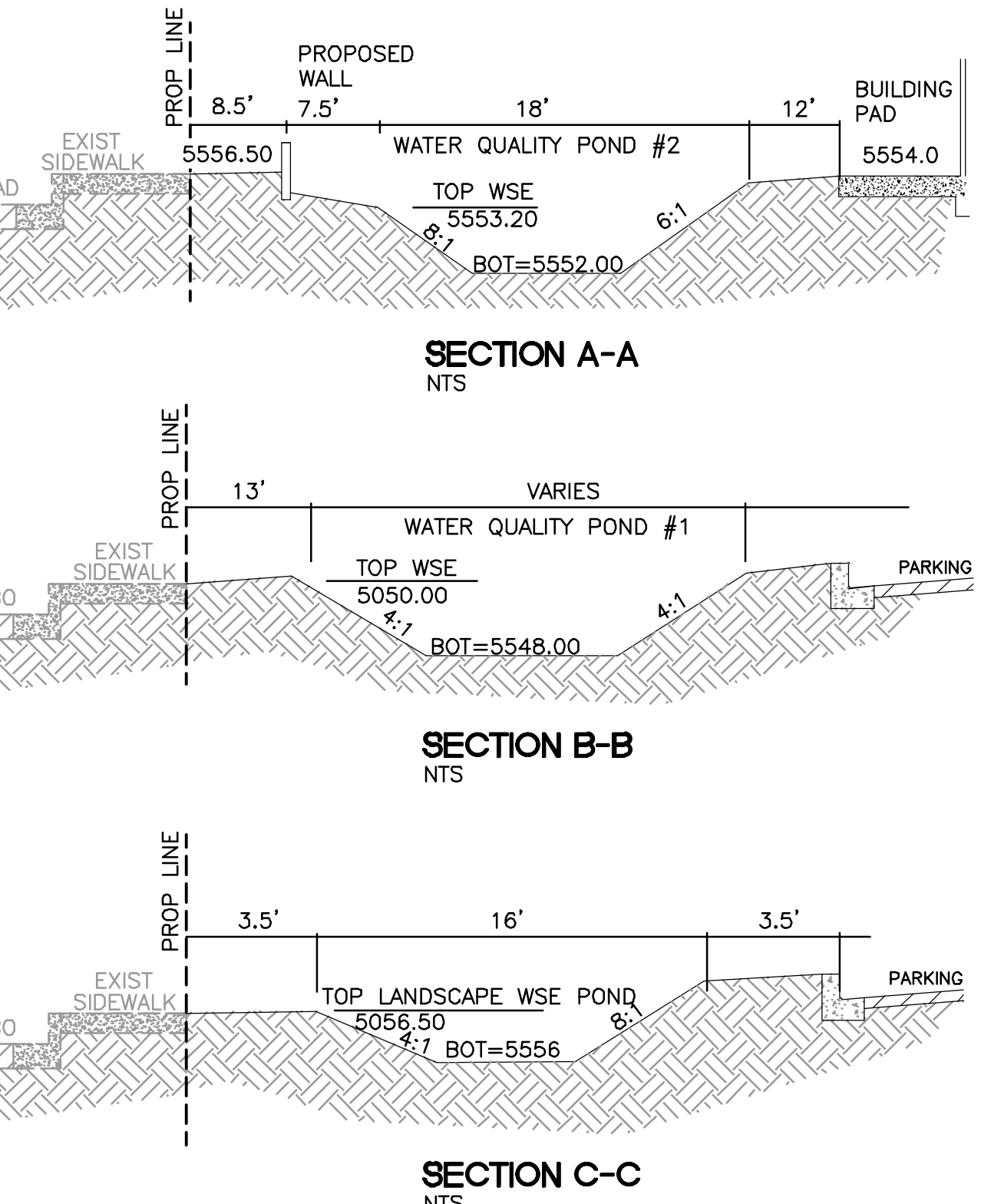
- PRIVATE DRAINAGE FACILITIES WITHIN CITY RIGHT-OF-WAY
NOTICE TO CONTRACTOR
(SPECIAL ORDER 19 "80-19")**
- AN EXCAVATION PERMIT WILL BE REQUIRED BEFORE BEGINNING ANY WORK WITHIN CITY RIGHT-OF-WAY.
 - ALL WORK ON THIS PROJECT SHALL BE PERFORMED IN ACCORDANCE WITH APPLICABLE FEDERAL, STATE AND LOCAL LAWS, RULES AND REGULATIONS CONCERNING CONSTRUCTION SAFETY AND HEALTH.
 - TWO WORKING DAYS PRIOR TO ANY EXCAVATION, THE CONTRACTOR MUST CONTACT NEW MEXICO ONE CALL, DIAL "811" [OR (505) 260-1990] FOR THE LOCATION OF EXISTING UTILITIES.
 - PRIOR TO CONSTRUCTION, THE CONTRACTOR SHALL EXCAVATE AND VERIFY THE LOCATIONS OF ALL OBSTRUCTIONS. SHOULD A CONFLICT EXIST, THE CONTRACTOR SHALL NOTIFY THE ENGINEER SO THAT THE CONFLICT CAN BE RESOLVED WITH A MINIMUM AMOUNT OF DELAY.
 - BACKFILL COMPACTION SHALL BE ACCORDING TO TRAFFIC/STREET USE.
 - MAINTENANCE OF THE FACILITY SHALL BE THE RESPONSIBILITY OF THE OWNER OF THE PROPERTY BEING SERVED.
 - WORK ON ARTERIAL STREETS MAY BE REQUIRED ON A 24-HOUR BASIS.
 - CONTRACTOR MUST CONTACT AUGIE ARMIJO AT (505) 857-8607 AND CONSTRUCTION COORDINATION AT 924-3416 TO SCHEDULE AN INSPECTION.

- EROSION CONTROL NOTES:**
- CONTRACTOR IS RESPONSIBLE FOR OBTAINING A TOPSOIL DISTURBANCE PERMIT PRIOR TO BEGINNING WORK.
 - CONTRACTOR IS RESPONSIBLE FOR MAINTAINING RUN-OFF ON SITE DURING CONSTRUCTION.
 - CONTRACTOR IS RESPONSIBLE FOR CLEANING ALL SEDIMENT THAT GETS INTO EXISTING RIGHT-OF-WAY.
 - REPAIR OF DAMAGED FACILITIES AND CLEANUP OF SEDIMENT ACCUMULATIONS ON ADJACENT PROPERTIES AND IN PUBLIC FACILITIES IS THE RESPONSIBILITY OF THE CONTRACTOR.
 - ALL EXPOSED EARTH SURFACES MUST BE PROTECTED FROM WIND AND WATER EROSION PRIOR TO FINAL (CITY) ACCEPTANCE OF ANY PROJECT.

- NOTES:**
- ALL EXISTING EASEMENTS WILL BE VACATED BY DOCUMENT.
 - A DRAINAGE COVENANT FOR THE SWQP PONDS AND OIL/WATER SEPARATOR WILL BE SUBMITTED TO THE COA PRIOR TO CERTIFICATE OF OCCUPANCY.
 - REFER TO DRAINAGE PLAN SHEET C4 FOR BMP MAINTENANCE, NOTES AND PROPERTY OWNER RESPONSIBILITIES.
 - ALL OFFSITE PAVING, CURB AND SIDEWALK MODIFICATIONS AND IMPROVEMENTS SHOWN ON THIS PLAN WILL BE DETAILED ON A DRB APPROVED INFRASTRUCTURE LIST WITH CONSTRUCTION DRAWINGS DETAILED ON A PUBLIC IMPROVEMENT WORK ORDER PLAN SET APPROVED BY NM DOT AND COA.
 - A RIGHT TURN INTO THE SITE FROM JUAN TABO IS PROPOSED AT THE SOUTH WEST CORNER OF THE PARCEL. IF THIS IS APPROVED BY THE NM DOT THE GRADING WILL BE MODIFIED PER GRADING PLAN C3 (GRADING PLAN - PHASE 3).



CAUTION:
ALL EXISTING UTILITIES SHOWN WERE OBTAINED FROM RESEARCH, AS-BUILTS, SURVEYS OR INFORMATION PROVIDED BY OTHERS. IT SHALL BE THE SOLE RESPONSIBILITY OF THE CONTRACTOR TO CONDUCT ALL NECESSARY FIELD INVESTIGATIONS PRIOR TO AND INCLUDING ANY EXCAVATION, TO DETERMINE THE ACTUAL LOCATION OF UTILITIES AND OTHER IMPROVEMENTS. PRIOR TO STARTING THE WORK, ANY CHANGES FROM THIS PLAN SHALL BE COORDINATED WITH AND APPROVED BY THE ENGINEER.



			RS
			RS
	12/3/19	TEMPORARY SW CULVERT ADDED FOR DRAINAGE RELEASE & UPDATE SO-19 NOTES	RS
NO.	DATE	REMARKS	BY
REVISIONS			
ENGINEER'S SEAL		MAVERIK 650 JUAN TABO BLVD. NE GRADING PLAN	DRAWN BY pm DATE 12-03-2019 DRAWING 2018046-GR
RONALD R. BOHANNAN PROFESSIONAL ENGINEER 7868 12/3/2019 RONALD R. BOHANNAN P.E. #7868		TERRA WEST, LLC 5571 MIDWAY PARK PL NE ALBUQUERQUE, NEW MEXICO 87109 (505) 858-3100 www.tierrawestllc.com	SHEET # C2 JOB # 2018046