HYDROLOGY K23/D13 2 PLANS

K23/D13

2 Plans

CITY OF ALBUQUERQUE

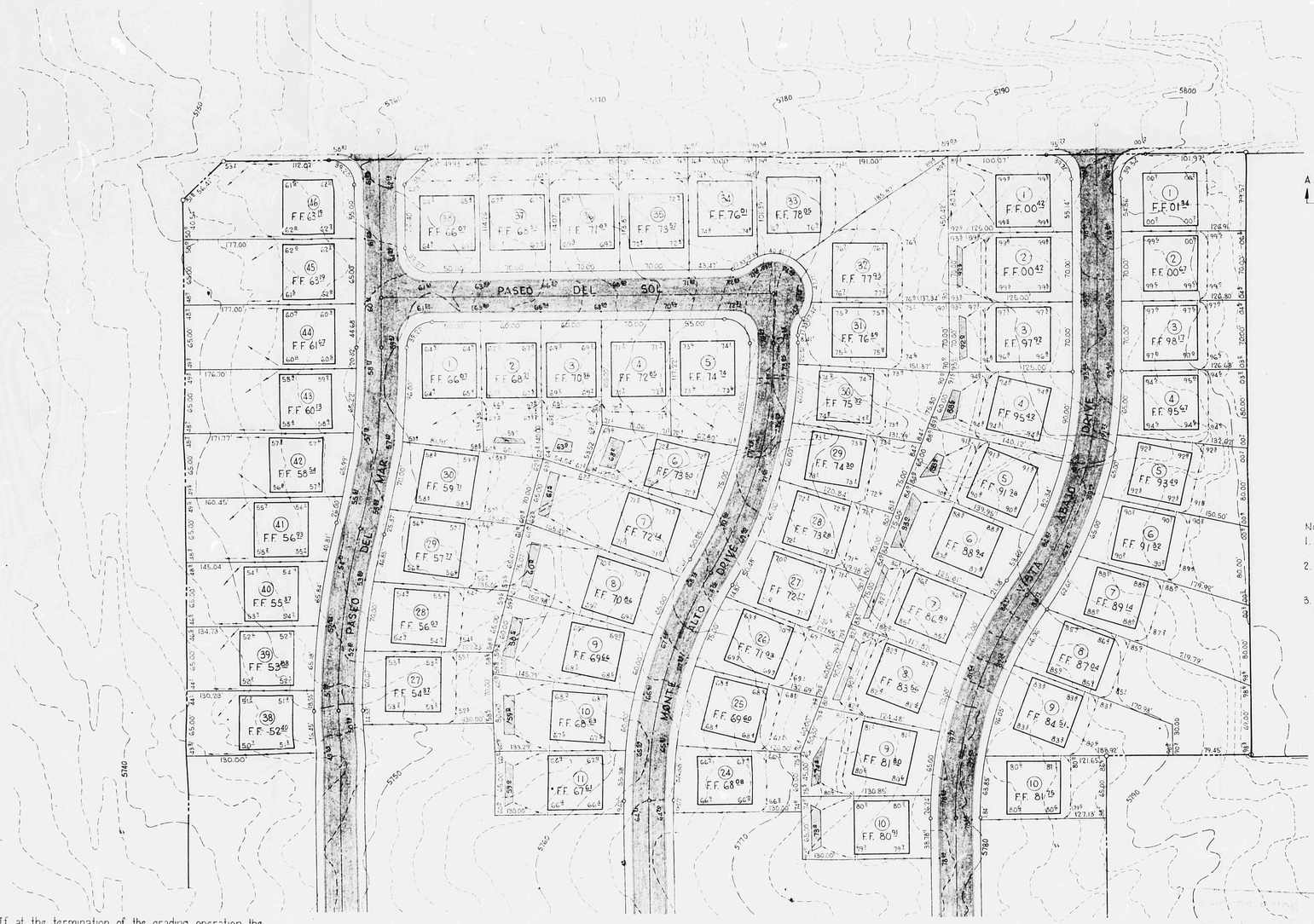

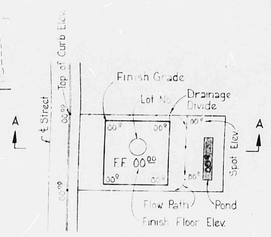

PLAN

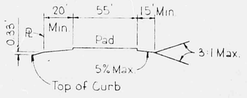

SECTION A-A

Notes:

1. All elevations shown are Albuquerque Datum. Topography from AMAFCA Base Control Maps.
2. Retaining walls, terracing, steps and rails, etc. shall be constructed if required to meet lot grading requirements.
3. Lot grading shall be in accordance with the F.H.A. M.P.S. and all applicable requirements.

N

Scale: 1" = 50'

If at the termination of the grading operation the contract for the Tramway Channel has not been awarded that portion of the channel within Tract 'A' shall be excavated to the grade and section shown on sheets 5 & 6 of 81 of Tramway East Drainage Improvements - Phase II by the developer and used for stormwater storage.

PARKSIDE ESTATES

C-28-77

SHEET 1 OF 15

BRUNING

CITY OF ALBUQUERQUE
THIS MICROIMAGE IS THE BEST POSSIBLE REPRODUCTION DUE TO THE POOR QUALITY OF THE ORIGINAL DOCUMENT

D 24 C 20 B 16 A 12

CITY OF ALBUQUERQUE

C D



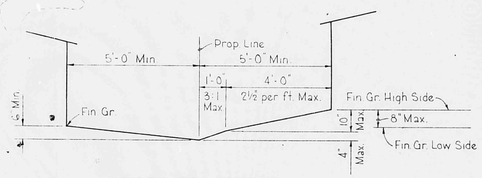

SIDEYARD GRADING
W/O WALL

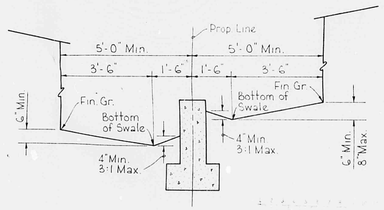

SIDEYARD GRADING
W/ WALL

If at the termination of the grading operation the contract for the Tramway Channel has not been awarded that portion of the channel within Tract 'A' shall be excavated to the grade and section shown on sheets 5 & 6 of 81 of Tramway East Drainage Improvements - Phase II by the developer and used for stormwater storage.

PARKSIDE ESTATES

C-28-77

SHEET 2 OF 15

CITY OF ALBUQUERQUE
THIS MICROIMAGE IS THE BEST POSSIBLE REPRODUCTION DUE TO THE POOR QUALITY OF THE ORIGINAL DOCUMENT

BRUNING

D 24 C 20 B 16 A 12

CITY OF ALBUQUERQUE

C D