HYDROLOGY K23/D15 2 PLANS

K23/D15

2 Plans

CITY OF ALBUQUERQUE

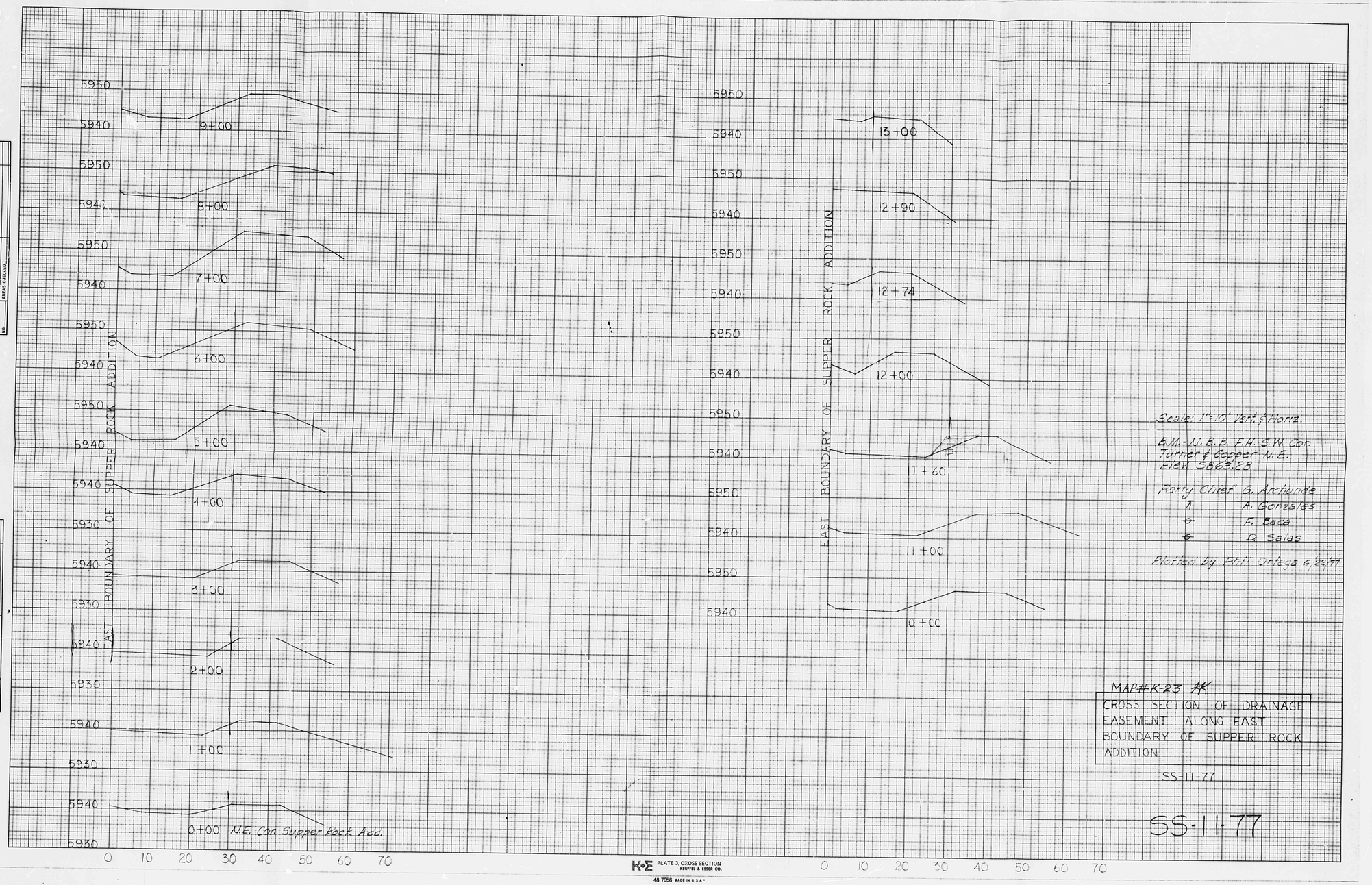

Scale: 1"=10' Vert & Horiz.

B.M.-N.G.B. F.H. S.W. Cor. Turner & Copper N.E. Elev 5863.23

Party Chief G. Archunde
A. Gonzales
A. Baca
D. Salas

Plotted by PFC Ortega 6.29.77

MAP#K-23 AK

CROSS SECTION OF DRAINAGE EASEMENT ALONG EAST BOUNDARY OF SUPPER ROCK ADDITION

SS-11-77

SS-11-77

FINAL SURVEY
NOTE BOOK
NO.
SURVEYED
PLOTTED
TEMPLATE
AREAS
AREAS CHECKED
BY
DATE

ORIGINAL SURVEY
NOTE BOOK
NO.
SURVEYED
PLOTTED
TEMPLATE
AREAS
AREAS CHECKED
BY
DATE

K+E PLATE 3, CROSS SECTION KEUFFEL & ESSER CO.
48 7056 MADE IN U.S.A.

CITY OF ALBUQUERQUE
THIS MICROIMAGE IS THE BEST POSSIBLE REPRODUCTION DUE TO THE POOR QUALITY OF THE ORIGINAL DOCUMENT

D 24 C 20 B 16 A 12 CITY OF ALBUQUERQUE C D

McINTIRE & QUIROS SOUTHWEST

B.M.

Scale: 1" = 50'

UNPLATTED

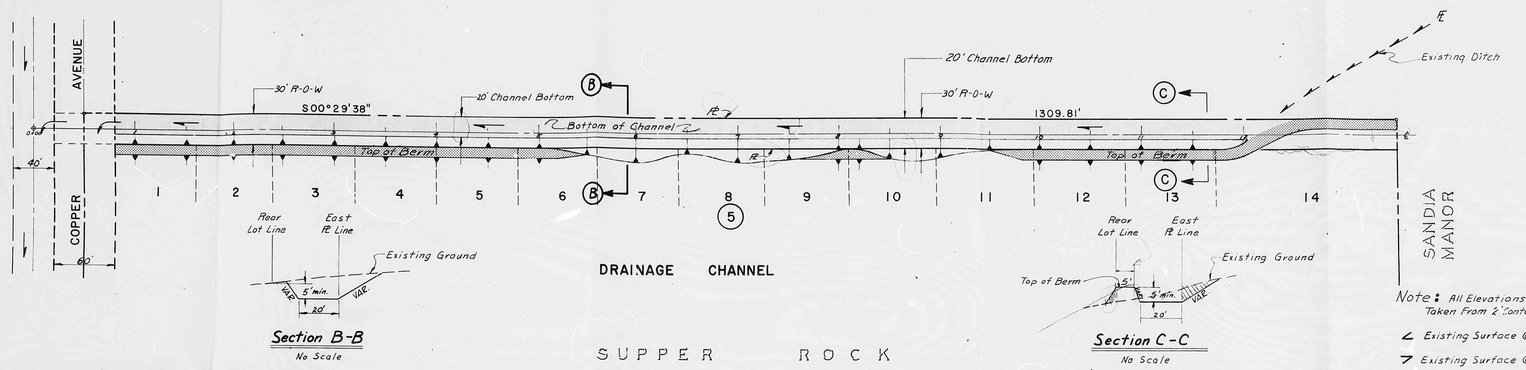

Section B-B
No Scale

Section C-C
No Scale

Note: All Elevations Shown Have Been Taken From 2' Contour Interval Topo.

∠ Existing Surface @ East ℄

7 Existing Surface @ Rear Lot Lines

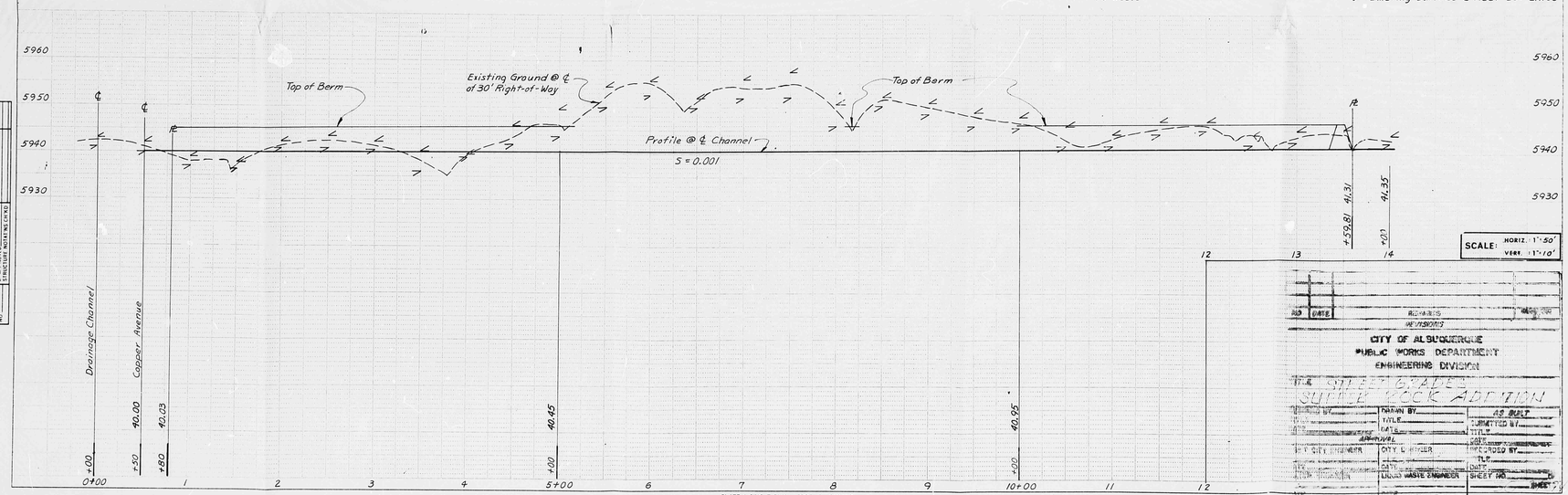

SCALE: HORIZ. 1" = 50'
VERT. 1" = 10'

NO	DATE	REVISIONS	BY

REVISIONS

CITY OF ALBUQUERQUE
PUBLIC WORKS DEPARTMENT
ENGINEERING DIVISION

TITLE: STREET GRADES
SUPPER ROCK ADDITION

DRAWN BY		AS BUILT
TITLE		SUBMITTED BY
DATE		TITLE
APPROVAL		DATE
CITY ENGINEER	CITY ENGINEER	RECORDED BY
DATE		TITLE
	LINDA WASTE ENGINEER	DATE
		SHEET NO.

DRAWING: 5-21-74 JAK Sheet ___ of ___

PLAN: SUBMITTED ___ DATE ___ CHECKED ___ DATE ___ SUPERVISED ___ DATE ___ NOTE BOOK ___ NO. ___ SCALE: HORIZ. 1" = 2' VERT. 1" = 2' BY CHARLES BRUNING CO. CHICAGO

PROFILE: SUBMITTED ___ DATE ___ CHECKED ___ DATE ___ SUPERVISED ___ DATE ___ NOTE BOOK ___ NO. ___ SCALE: HORIZ. 1" = 50' VERT. 1" = 10' BY CHARLES BRUNING CO. CHICAGO

PLATE 1 SINGLE PLAN - PROFILE - DOTTED
CHARLES BRUNING COMPANY
MADE IN U.S.A.

8T-6-0002

CITY OF ALBUQUERQUE
THIS MICROIMAGE IS THE BEST POSSIBLE REPRODUCTION DUE TO THE POOR QUALITY OF THE ORIGINAL DOCUMENT

D 24 C 20 B 16 A 12 | CITY OF ALBUQUERQUE C D