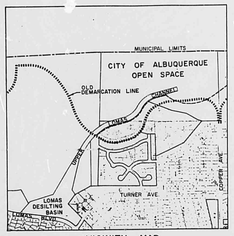

VICINITY MAP

NO SCALE MAP K-23-2

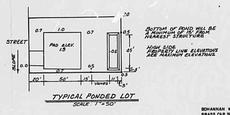

TYPICAL PONDED LOT
SCALE 1"=50'

BOTTOM OF PAD TO BE A MINIMUM OF 1.0' ABOVE ADJACENT STREET

HIGH AND LOW ELEVATIONS ARE MAXIMUM ELEVATIONS

BENHANNAN WESTMAN HUSTON AND ASSOC. BRASS CAP SET IN CONCRETE BLOCK STAMPED "BAKALLOS I, 1979" NEW MEXICO STATE PLANE GRID COORDINATES FOR CENTRAL ZONE X = 430089.46 Y = 1493470.91 COMBINED FACTOR TO GRID = 0.9996193 ELEVATION = 5989.12

B.L.M. BRASS CAP AT NORTHEAST CORNER OF SECTION 13, T10N, R4E, N.M.P.M.

BENHANNAN WESTMAN HUSTON & ASSOC. BRASS CAP SET IN CONCRETE CYLINDER STAMPED "LOMAS I, 1979" NEW MEXICO STATE PLANE GRID COORDINATES FOR CENTRAL ZONE X = 428229.57 Y = 1492225.97 COMBINED FACTOR = GROUND TO GRID FACTOR = 0.9996194 ELEVATION = 5987.54

NOTES:

1. BEARINGS SHOWN ARE NEW MEXICO STATE PLANE GRID BEARINGS
2. DISTANCES SHOWN ARE GROUND DISTANCES
3. EXISTING BENCHMARKS (SHOWN BY ▲ ON PLAN) WILL BE USED FOR SUBDIVISION CONTROL. NO NEW BENCHMARKS ARE PROPOSED.
4. THIS SUBDIVISION WILL BE TIED BY A GROUND DISTANCE GRID BEARING HORIZONTAL TIE TO A B.L.M. BRASS CAP IN PLACE AT THE NORTHEAST CORNER OF SECTION 13, T10N, R4E, N.M.P.M.
5. LOT IRO GRADES SHOWN THUS: 6P.A
6. ALL LOTS SHOWN TO BE GRADED SIMILARLY TO TYPICAL 2 STORY LOT DETAIL MAY BE LEFT IN THEIR UNDEVELOPED STATE TO ALLOW CONSTRUCTION OF CUSTOM HOMES. THE GRADING ALTERNATIVE FOR THIS AREA

DASKALOS HEIGHTS

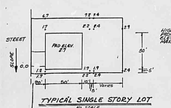

TYPICAL SINGLE STORY LOT
NO SCALE

LEGEND

- DRAINAGE BASIN BOUNDARY
- AREA PONDED ON LOT
- DIRECTION OF FLOW

TYPICAL 2-STORY LOT
NO SCALE
ON RIDGE

Contractor
for J.L. Hall
John Kochis

JOB 11670

PLATE 3
PRELIMINARY GRADING PLAN &
DEVELOPED DRAINAGE
PIEDRA VISTA SUBDIVISION

PLANS/PLATS ON FILE

FILE DESC: K-23/D017

PLANS/PLATS 5

CITY OF ALBUQUERQUE
THIS MICROIMAGE IS THE BEST POSSIBLE REPRODUCTION DUE TO THE POOR QUALITY OF THE ORIGINAL DOCUMENT.

R# 22 DATE 6-25-93 OP

CITY OF ALBUQUERQUE

This microimage is certified to be a complete and accurate copy of the original as it appears in the files of the PUBLIC WORKS DEPARTMENT - HYDROLOGY DIVISION and was filmed in the normal course of business. The photographic processes used meet the Basic Microfilm Standards of the National Micrographics Association (MS115-1977).

CITY CLERK RECORDER

OFFICIAL SEAL
NORBERTA SANCHEZ
NOTARY PUBLIC
STATE OF NEW MEXICO
My Commission Expires MAY 8 1995

Norberta Sanchez

D 24 C 20 B 16 A 12

CITY OF ALBUQUERQUE

C D

DEVELOPMENT PLAN
LAND OF PETE DASKALOS
ALBUQUERQUE, NEW MEXICO

SCALE: 1" = 100' JULY 1977

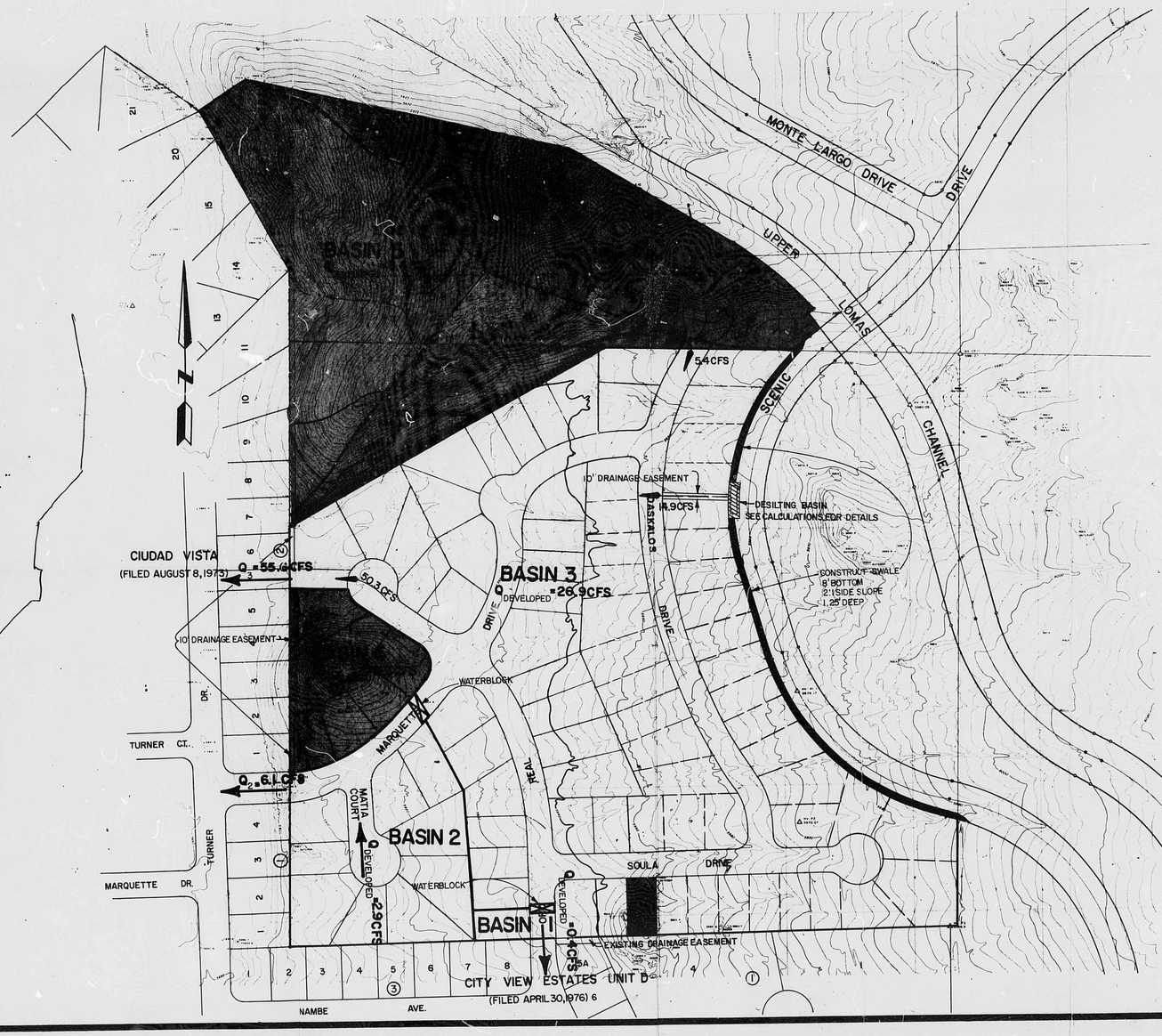

LEGEND:

- ROCKY AREAS - NOT PONDED
- RETAINING WALL
- DESILTING BASIN
- SWALE

$Q_{TOTAL\ DEVELOPED}$ = 62.1 CFS

PLATE 2
DEVELOPED RUNOFF

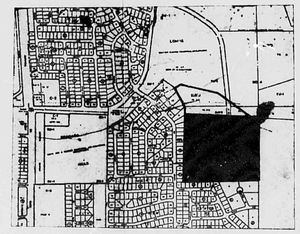

VICINITY MAP
NO SCALE
ZONE ATLAS SHEET NO.

Owner: Pete Daskalos
5321 Menaul N.E.
Albuquerque, New Mexico

Agent: Bohannan-Huston Inc.
4125 Carlisle Blvd. N.E.
Albuquerque, New Mexico
87107

78-017

THIS PLAN SHOT TWICE
ONCE ON LIGHT AND
ONCE ON DARK.

CITY OF ALBUQUERQUE
THIS MICROIMAGE IS THE BEST POSSIBLE REPRODUCTION DUE TO THE POOR QUALITY OF THE ORIGINAL DOCUMENT.

RF 22 DATE 2-28-83 OP KP
CITY OF ALBUQUERQUE
This microimage is certified to be a complete and accurate copy of the original as it appears in the files of the PUBLIC WORKS DEPARTMENT - HYDROLOGY DIVISION and was filmed in the normal course of business. The photographic processes used meet the Basic Microfilm Standards of the National Micrographics Association (MS115-1977).
Karen Acree
CITY CLERK RECORDER
OFFICIAL SEAL
NORBERTA SANCHEZ
NOTARY PUBLIC
STATE OF NEW MEXICO
My Commission Expires: MAY 8 1986
Norberta Sanchez

D 24 C 20 B 16 A 12 | CITY OF ALBUQUERQUE | C D

DEVELOPMENT PLAN
LAND OF PETE DASKALOS
ALBUQUERQUE, NEW MEXICO

SCALE: 1" = 100' JULY 1977

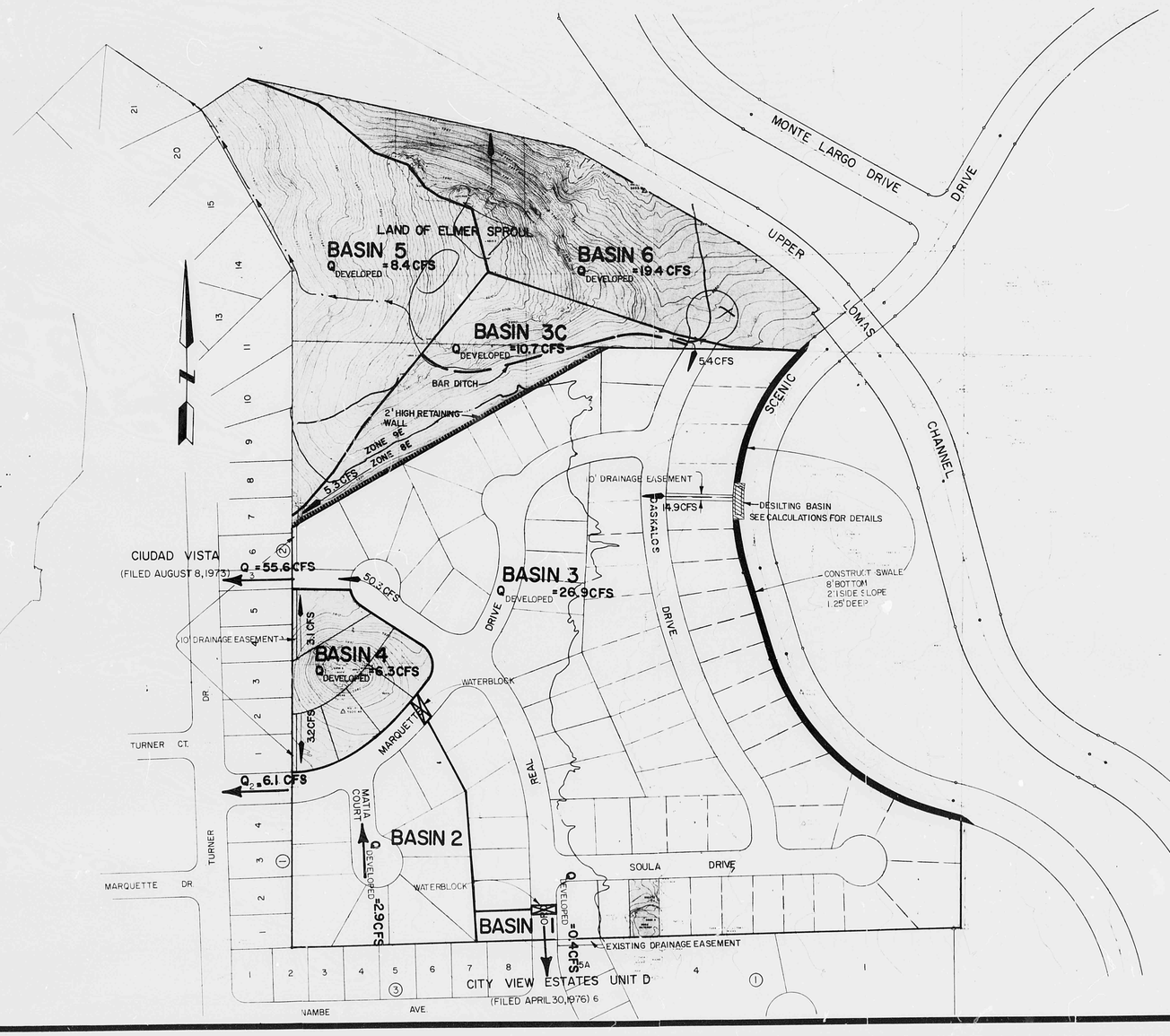

LEGEND:

- ROCKY AREAS - NOT PONDED
- RETAINING WALL
- DESILTING BASIN
- SWALE

$Q_{TOTAL\ DEVELOPED}$ = 62.1 CFS

PLATE 2
DEVELOPED RUNOFF

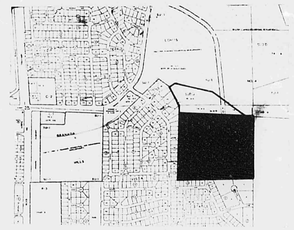

VICINITY MAP
NO SCALE
ZONE ATLAS SHEET NO.

Owner: Pete Daskalos, 5301 Menaul N.E., Albuquerque New Mexico
Agent: Bohannan-Huston Inc., 4125 Carlisle Blvd N.E., Albuquerque New Mexico 87107

78-017

BOHANNAN-HUSTON

THIS PLAN SHOT TWICE
ONCE ON LIGHT AND
ONCE ON DARK.

CITY OF ALBUQUERQUE
THIS MICROIMAGE IS THE BEST
POSSIBLE REPRODUCTION DUE
TO THE POOR QUALITY OF THE
ORIGINAL DOCUMENT.

REF. DATE OF

CITY OF ALBUQUERQUE

This microimage is certified to be a complete and accurate copy of the original as it appears in the files of the PUBLIC WORKS DEPARTMENT - HYDROLOGY DIVISION and was filmed in the normal course of business. The photographic processes used meet the Basic Microfilm Standards of the National Micrographics Association (NS115-1977).

CITY CLERK RECORDER

OFFICIAL SEAL
NORBERTA SANCHEZ
NOTARY PUBLIC
STATE OF NEW MEXICO
My Commission Expires

D 24 C 20 B 16 A 12

CITY OF ALBUQUERQUE

C D

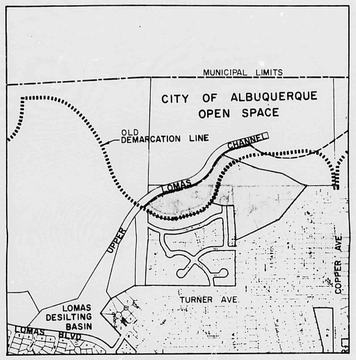

VICINITY MAP

NO SCALE MAP K-23-Z

TYPICAL PONDED LOT
SCALE 1"=50'

BOTTOM OF POND WILL BE A MINIMUM OF 1ft. FROM NEAREST STRUCTURE

B.L.M. BRASS CAP AT NORTHEAST CORNER OF SECTION 13, T10N, R4E, N.M.P.M.

BOHANNAN WESTMAN HUSTON AND ASSOC. BRASS CAP SET IN CONCRETE BLOCK STAMPED "DASKALOS 1, 1978" NEW MEXICO STATE PLANE GRID COORDINATES FOR CENTRAL ZONE X = 1430086.46 Y = 1485470.31 ΔK = 00°08'04" GROUND TO GRID FACTOR = 0.9996193 ELEVATION = 5989.12

BOHANNAN WESTMAN HUSTON & ASSOC. BRASS CAP SET IN CONCRETE CYLINDER STAMPED LC-1, 1976 NEW MEXICO STATE PLANE GRID COORDINATES FOR CENTRAL ZONE X = 1429900.54 Y = 1486239.57 ΔK = 00°08'05" GROUND TO GRID FACTOR = 0.9996194 ELEVATION = 5987.94

N

50 100 200 300

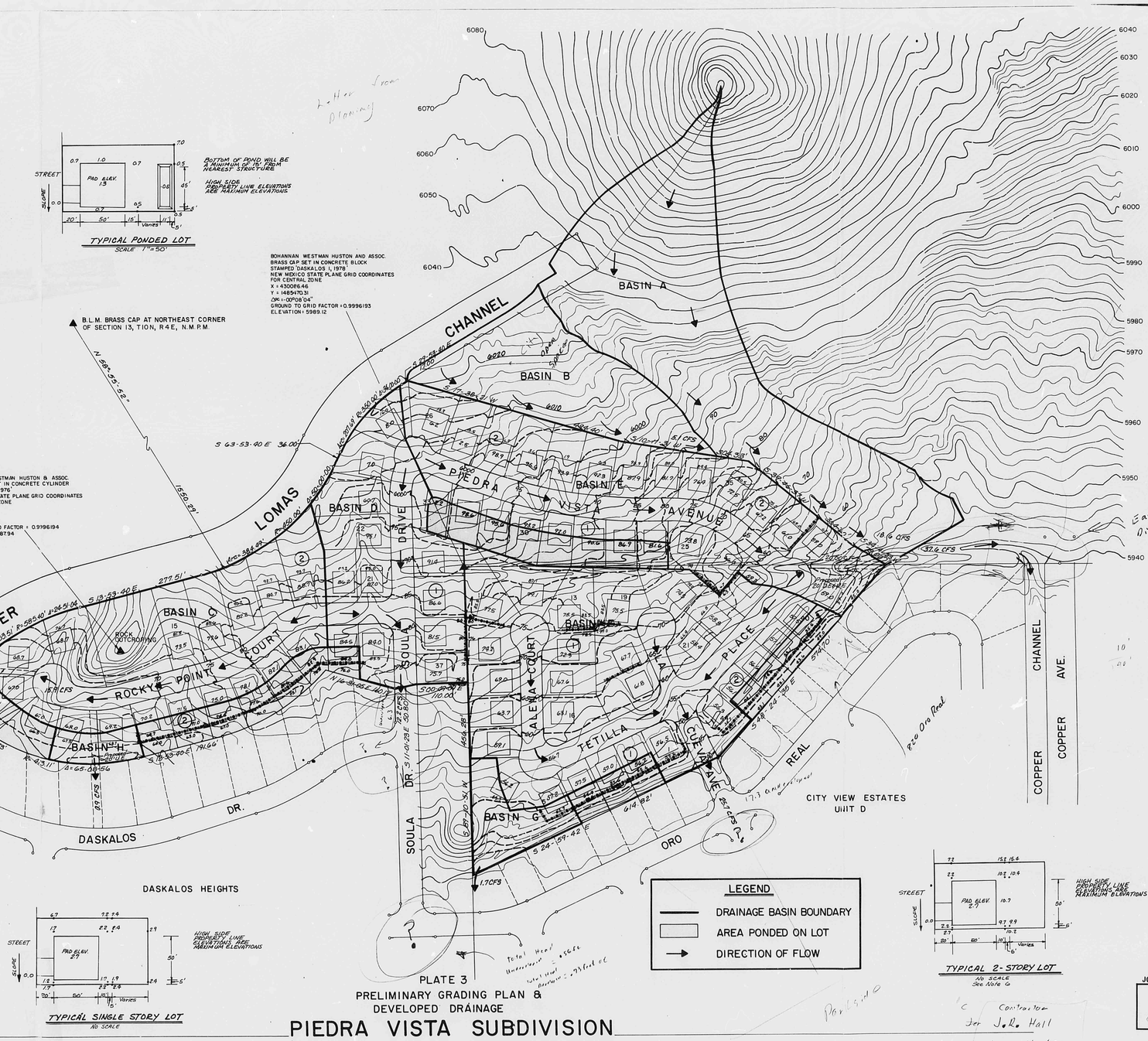
BASIN A
BASIN B
BASIN C
BASIN D
BASIN E
BASIN F
BASIN G
BASIN H
CHANNEL
LOMAS
UPPER
PIEDRA VISTA AVENUE
SOULA DRIVE
ROCKY POINT COURT
ALESIA COURT
TETILLA PLACE
CUEVA PLACE
ORO REAL
DASKALOS DR.
CITY VIEW ESTATES UNIT D
COPPER AVE.
CHANNEL
ROCK FOOTCROPPING
Easement Granted
S 63-53-40 E 36.00'
N 58-55-57 E
277.51'
S 13-53-40 E
S 24-59-42 E
N 51-15-16 E 25.00'
S 38-44-18 W 110.00'
S 51-15-16 W 110.00'
S 38-44-18 E 110.00'
S 51-15-16 W 25.00'
S 38-44-18 E 110.00'
S 24-59-42 E

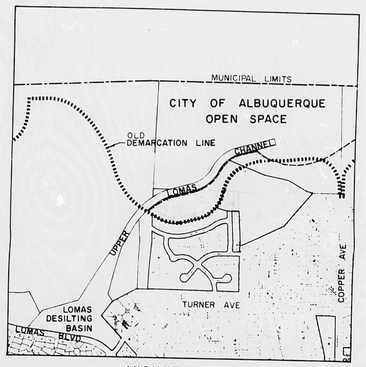

VICINITY MAP

NO SCALE MAP K-23-Z

TYPICAL PONDED LOT

SCALE 1"=50'

B.L.M. BRASS CAP AT NORTHEAST CORNER OF SECTION 13, T10N, R4E, N.M.P.M.

BOHANNAN WESTMAN HUSTON AND ASSOC BRASS CAP SET IN CONCRETE BLOCK STAMPED 'DASKALOS I, 1978' NEW MEXICO STATE PLANE GRID COORDINATES FOR CENTRAL ZONE X = 430086.46 Y = 1485470.31 ∠PC = -00°08'04" GROUND TO GRID FACTOR = 0.9996193 ELEVATION = 5989.12

BOHANNAN WESTMAN HUSTON & ASSOC BRASS CAP SET IN CONCRETE CYLINDER STAMPED LC-1, 1976' NEW MEXICO STATE PLANE GRID COORDINATES FOR CENTRAL ZONE X = 429900.56 Y = 1486239.57 ∠PC = -00°08'05" GROUND TO GRID FACTOR = 0.9996184 ELEVATION = 5987.94

N

50 100 200 300

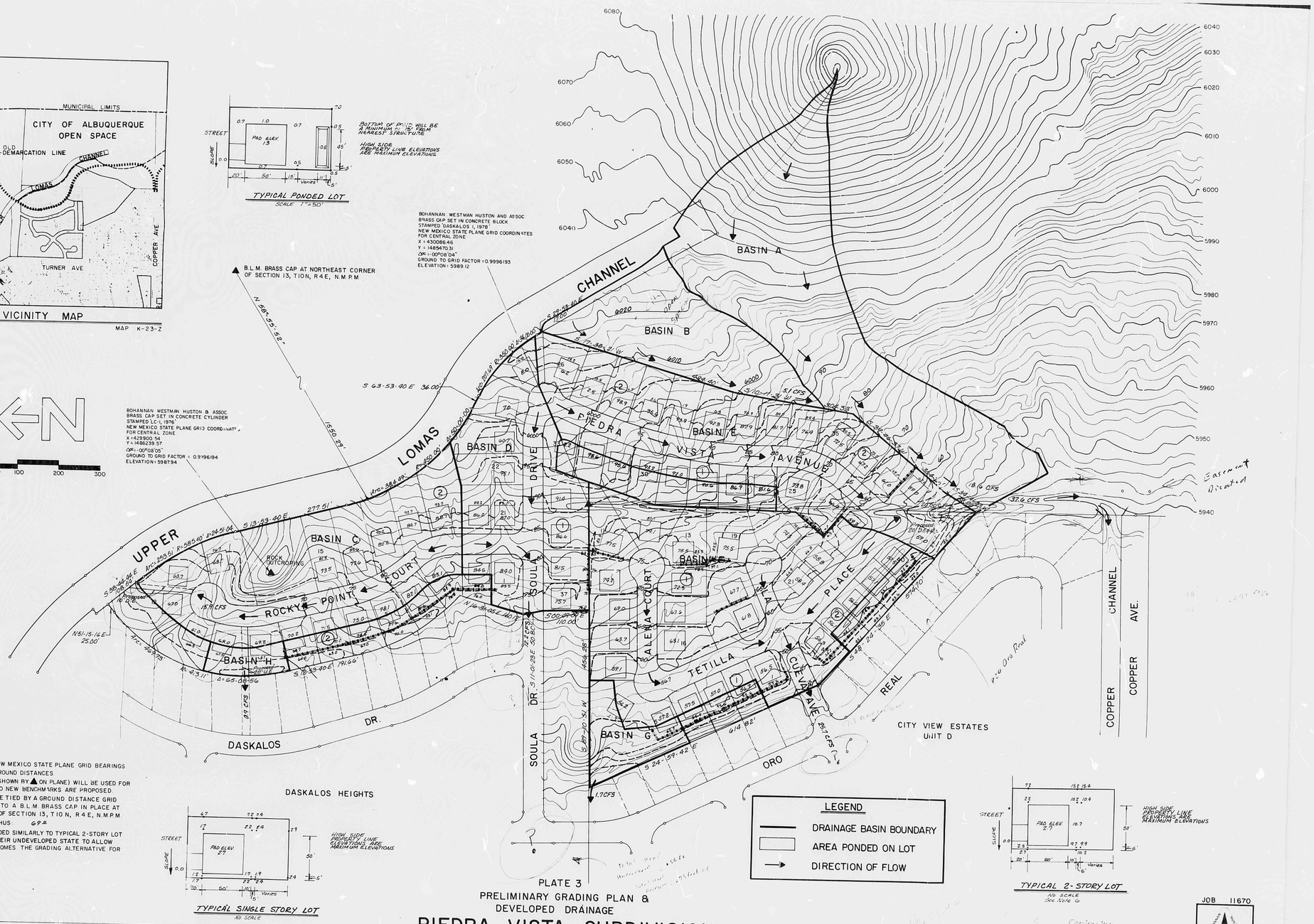

Easement Directed

NOTES:

1. BEARINGS SHOWN ARE NEW MEXICO STATE PLANE GRID BEARINGS
2. DISTANCES SHOWN ARE GROUND DISTANCES
3. EXISTING BENCHMARKS (SHOWN BY ▲ ON PLANE) WILL BE USED FOR SUBDIVISION CONTROL. NO NEW BENCHMARKS ARE PROPOSED.
4. THIS SUBDIVISION WILL BE TIED BY A GROUND DISTANCE GRID BEARING HORIZONTAL TIE TO A B.L.M. BRASS CAP IN PLACE AT THE NORTHEAST CORNER OF SECTION 13, T10N, R4E, N.M.P.M.
5. LOT PAD GRADES SHOWN THUS: 6P.E.
6. ALL LOTS SHOWN TO BE GRADED SIMILARLY TO TYPICAL 2-STORY LOT DETAIL MAY BE LEFT IN THEIR UNDEVELOPED STATE TO ALLOW CONSTRUCTION OF CUSTOM HOMES. THE GRADING ALTERNATIVE FOR THIS AREA

DASKALOS HEIGHTS

TYPICAL SINGLE STORY LOT

No Scale

LEGEND

- DRAINAGE BASIN BOUNDARY
- AREA PONDED ON LOT
- DIRECTION OF FLOW

TYPICAL 2-STORY LOT

No Scale See Note 6

PLATE 3

PRELIMINARY GRADING PLAN & DEVELOPED DRAINAGE

PIEDRA VISTA SUBDIVISION

Contractor
Jon J. L. Hall
John Kochis

JOB 11670

THIS PLAN SHOT TWICE ONCE ON LIGHT AND ONCE ON DARK.

CITY OF ALBUQUERQUE
THIS MICROIMAGE IS THE BEST POSSIBLE REPRODUCTION DUE TO THE POOR QUALITY OF THE ORIGINAL DOCUMENT.

RF 22 DATE 6-5-83 OPER

CITY OF ALBUQUERQUE

This microimage is certified to be a complete and accurate copy of the original as it appears in the files of the PUBLIC WORKS DEPARTMENT - HYDROLOGY DIVISION and was filmed in the normal course of business. The photographic processes used meet the Basic Microfilm Standards of the National Micrographics Association (AIIM-1977).

Karen Aeuer
CITY CLERK RECORDER

OFFICIAL SEAL
NORBERTA SANCHEZ
NOTARY PUBLIC
STATE OF NEW MEXICO
My Commission Expires: MAY 8 1984
Norberta Sanchez

D 24 C 20 B 16 A 12 | CITY OF ALBUQUERQUE C D

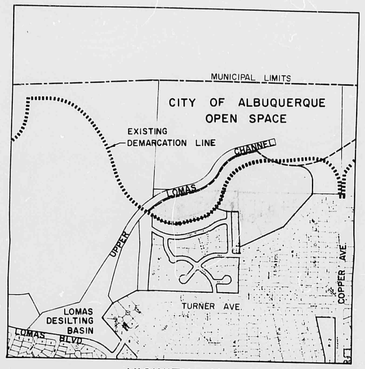

VICINITY MAP

NO SCALE MAP K-23-Z

SCALE 1" = 100'

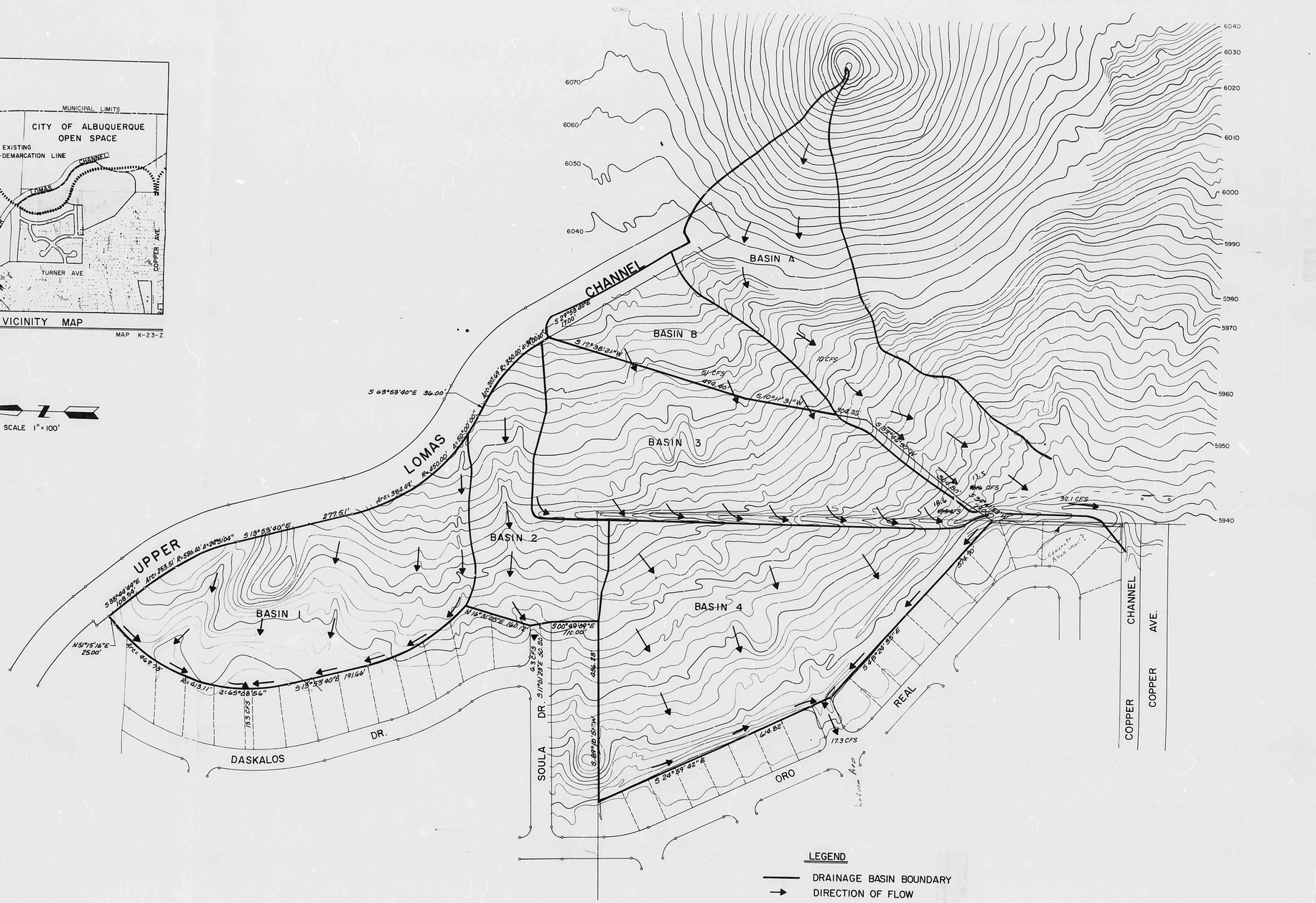

LEGEND

DRAINAGE BASIN BOUNDARY

DIRECTION OF FLOW

PLATE 2

UNDEVELOPED DRAINAGE

PIEDRA VISTA SUBDIVISION

JOB 11670

CITY OF ALBUQUERQUE
THIS MICROIMAGE IS THE BEST POSSIBLE REPRODUCTION DUE TO THE POOR QUALITY OF THE ORIGINAL DOCUMENT.

R# 22 DATE 6-23-83 OP

CITY OF ALBUQUERQUE

This microimage is certified to be a complete and accurate copy of the original as it appears in the files of the PUBLIC WORKS DEPARTMENT - HYDROLOGY DIVISION and was filmed in the normal course of business. The photographic processes used meet the Basic Microfilm Standards of the National Micrographics Association (MS115-1977).

CITY CLERK RECORDER

OFFICIAL SEAL
NORBERTA SANCHEZ
NOTARY PUBLIC
STATE OF NEW MEXICO
My Commission Expires: MAY 8 1985

D 24 C 20 B 16 A 12 | CITY OF ALBUQUERQUE C D

K 23 D17

1941

PETE DASKALOS HEIGHTS

SEE SHEET NO. 4

Grants & variance?

ALENE COURT

PIEDRA VISTA ROAD

PIEDRA ARGA AVENUE

LA CUEVA PLACE

CITY VIEW ESTATES UNIT 6

10' DRAINAGE UTILITY EASEMENT

20' WIDE EASEMENT FOR DIVERSION BERM

EXISTING WALL ALONG BOUNDARY

EXISTING WALL ALONG BOUNDARY

SUBDIVISION BOUNDARY

20' WIDE EASEMENT

SEE GRADING PLAN NOTES ON SHEET 4

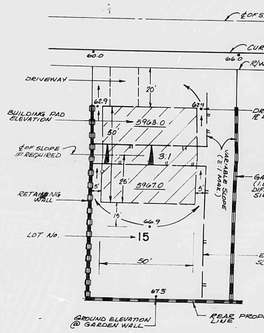

TYPICAL LOT GRADING PLAN WITHOUT BACKYARD PONDING

SCALE 1" = 30'

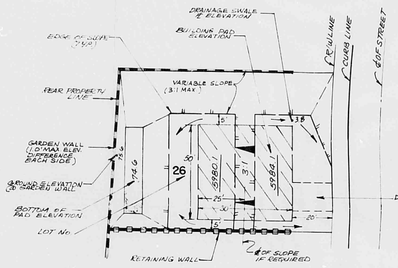

TYPICAL LOT GRADING PLAN WITH BACKYARD PONDING

SCALE 1"=30'

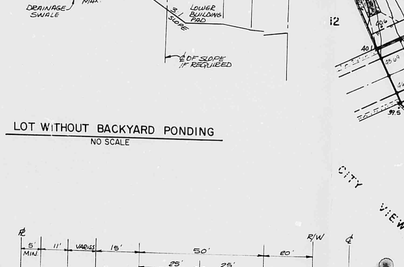

LOT WITHOUT BACKYARD PONDING

NO SCALE

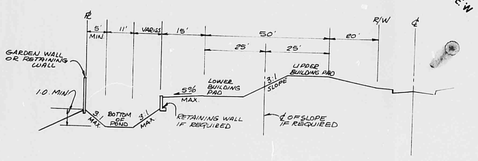

TYPICAL GRADING SECTION ~ LOT WITH BACKYARD PONDING

NO SCALE

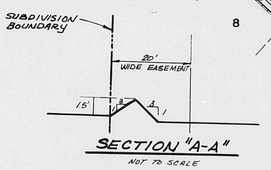

10' LONG X 10' WIDE RIP-RAP SEE SHEET No. 13

JOB NO. 11674

SCALE: 1"=50'

PREPARED UNDER THE DIRECTION OF

Richard T. Miller 7-12-82

APPROVED FOR CONSTRUCTION

Richard S. Shelth 9/30/82

CITY ENGINEER DATE

CITY OF ALBUQUERQUE
MUNICIPAL DEVELOPMENT DEPARTMENT
ENGINEERING DIVISION

TITLE: PIEDRA VISTA GRADING PLANS

APPROVALS	ENGINEER	DATE	APPROVALS	ENGINEER	DATE
City Engineer			Liquid Waste	N/A	
A.C.E-Design			Traffic		
A.C.E-Hydrology			Water	N/A	

DRAWING NO. 1461

SHEET 5 OF 15

SURVEY INFORMATION

NO	BY	DATE

REFERENCES

MAP NO K-23 24

EST. NO. W.O. NO

REVISIONS

NO	DATE	BY
1	10/82	Revised Grades @ La Cueva Ave. HS

DESIGN

DESIGNED BY H.S. & M.C.Q. DATE MAY 1982

DRAWN BY M.C.Q. DATE MAY 1982

CHECKED BY H.S. DATE MAY 1982

BENCH MARKS

LOCATED AT THE BRASS CAP SET IN CONCRETE BLOCK STAMPED "DASKALOS 1, 1978" ON SOUTHERLY LINE OF LOT 33, BLOCK 1

ELEV. = 5989.12

AS-BUILT INFORMATION

CONTRACTOR

WORK STARTED BY DATE

WORK COMPLETED DATE

ACCEPTANCE BY DATE

VERIFICATION BY DATE

AS-BUILT CORRECTED BY DATE

MICRO-FILM INFORMATION

RECORDED BY DATE

NO.

THIS PLAN SHOT TWICE ONCE ON LIGHT AND ONCE ON DARK.

CITY OF ALBUQUERQUE
THIS MICROIMAGE IS THE BEST POSSIBLE REPRODUCTION DUE TO THE POOR QUALITY OF THE ORIGINAL DOCUMENT.

Rec. 22 DATE 12593 OR 557

CITY OF ALBUQUERQUE

This microimage is certified to be a complete and accurate copy of the original as it appears in the files of the PUBLIC WORKS DEPARTMENT — HYDROLOGY DIVISION and was filmed in the normal course of business. The photographic processes used meet the Basic Microfilm Standards of the National Micrographics Association (NS115-1977).

Karen Aanes
CITY CLERK RECORDER

OFFICIAL SEAL NORBERTA SANCHEZ NOTARY PUBLIC STATE OF NEW MEXICO My Commission Expires MAY 8 1986

Norberta Sanchez

1941

DRB-82-210

D 24 | C 20 | B 16 | A 12 | CITY OF ALBUQUERQUE | C | D

1841

K 23 D17

PETE DASKALOS HEIGHTS

SEE SHEET NO. 4

ALENE COURT

PIEDRA LARGA AVENUE

LA CUEVA PLACE

PIEDRA VISTA ROAD

20' WIDE EASEMENT FOR DIVERSION BERM

CITY VIEW ESTATES UNIT 5

EXISTING WALL ALONG BOUNDARY

SUBDIVISION BOUNDARY

LOT WITHOUT BACKYARD PONDING
NO SCALE

TYPICAL GRADING SECTION ~ LOT WITH BACKYARD PONDING
NO SCALE

20' WIDE EASEMENT

SECTION "A-A"
NOT TO SCALE

TYPICAL LOT GRADING PLAN WITHOUT BACKYARD PONDING
SCALE 1"=10'

TYPICAL LOT GRADING PLAN WITH BACKYARD PONDING
SCALE 1"=10'

SEE GRADING PLAN NOTES ON SHEET 4

JOB NO. 11674

SCALE 1"=50'

APPROVED FOR CONSTRUCTION
CITY ENGINEER — DATE 9/30/82

PREPARED UNDER THE DIRECTION OF — DATE 9-17-82

CITY OF ALBUQUERQUE
MUNICIPAL DEVELOPMENT DEPARTMENT
ENGINEERING DIVISION

TITLE
PIEDRA VISTA
GRADING PLANS

APPROVALS	ENGINEER	DATE	APPROVALS	ENGINEER	DATE
City Engineer			Liquid Waste	N/A	
A.C.E.-Design		7/28/82	Traffic	DWH	7/15/82
A.C.E.-Hydrology		7/14/82	Water	N/A	

DRAWING NO. 1461 — SHEET 5 OF 15

DESIGNED BY HS & MCQ — DATE MAY 1982
DRAWN BY MCQ — DATE MAY 1982
CHECKED BY HS — DATE MAY 1982

REMARKS / REVISIONS

NO.	DATE	BY

REFERENCES
MAP NO. K-23
EST NO.
W.O NO.

SURVEY INFORMATION

NO	BY	DATE

BENCH MARKS
LOCATED AT THE BRASS CAP SET IN CONCRETE BLOCK STAMPED "DASKALOS 1, 1978" ON SOUTHERLY LINE OF LOT 33, BLOCK 1.
ELEV. = 5989.12

AS-BUILT INFORMATION
CONTRACTOR
WORK FILED BY
INSPECTIONS
FIELD CHANGE BY
AS-BUILTED BY
DRAWING REVISION BY
CHECKED BY
DATE

MICRO-FILM INFORMATION
RECORDED BY
DATE
NO.

THIS PLAN SHOT TWICE ONCE ON LIGHT AND ONCE ON DARK.

CITY OF ALBUQUERQUE
THIS MICROIMAGE IS THE BEST POSSIBLE REPRODUCTION DUE TO THE POOR QUALITY OF THE ORIGINAL DOCUMENT.

RE: DATE: OF

CITY OF ALBUQUERQUE

This microimage is certified to be a complete and accurate copy of the original as it appears in the files of the PUBLIC WORKS DEPARTMENT - HYDROLOGY DIVISION and was filmed in the normal course of business. The photographic processes used meet the Basic Microfilm Standards of the National Micrographics Association (NS115-1977).

CITY CLERK RECORDER

OFFICIAL SEAL
NORBERTA SANCHEZ
NOTARY PUBLIC
STATE OF NEW MEXICO
My Commission Expires

1841

DRB-82-210

D 24 C 20 B 16 A 12 | CITY OF ALBUQUERQUE C D