


CITY OF ALBUQUERQUE



August 31, 2015

David Soule, P.E.
Rio Grande Engineering
PO Box 93924
Albuquerque, New Mexico 87199

**RE: Ketan Patel Residence
413 Monte Largo NE
Grading and Drainage Plan
Engineers Stamp Date 8/4/15 (K23D028)**

Dear Mr. Soule,

Based upon the information provided in your submittal received 8/28/15, this plan is approved for Grading Permit and Building Permit.

Please attach a copy of this approved plan to the construction sets in the permitting process prior to sign-off by Hydrology.

Prior to Certificate of Occupancy release, Engineer Certification per the DPM checklist will be required.

PO Box 1293

Albuquerque

New Mexico 87103

www.cabq.gov

If you have any questions, please contact me at 924-3999 or Rudy Rael at 924-3977.

Sincerely,

Shahab Biazar, P.E.
City Engineer, Albuquerque
Planning Department

RR/SB
C: File



City of Albuquerque

Planning Department

Development & Building Services Division

DRAINAGE AND TRANSPORTATION INFORMATION SHEET

(REV 02/2013)

Project Title: 431 MONTE LARGO Building Permit #: _____ City Drainage #: K230028
DRB#: _____ EPC#: _____ Work Order#: _____
Legal Description: LOT 11, BLOCK D CENAROCA SUBDIVISION
City Address: 413 MONTE LARGO

Engineering Firm: RIO GRANDE ENGINEERING Contact: DAVID SOULE
Address: PO BOX 93924, ALBUQUERQUE, NM 87199
Phone#: 505.321.9099 Fax#: 505.872.0999 E-mail: DAVID@RIOGRANDEENGINEERING.COM

Owner: KETAN PATEL Contact: _____
Address: 413 MONTE LARGO NE 87111
Phone#: _____ Fax#: _____ E-mail: _____

Architect: A DWELLING DESIGN Contact: _____
Address: _____
Phone#: _____ Fax#: _____ E-mail: _____

Surveyor: CONSTRUCTION SURVEY INCORPORATED Contact: JOHN GALLEGOS
Address: _____
Phone#: 917.8921 Fax#: _____ E-mail: _____

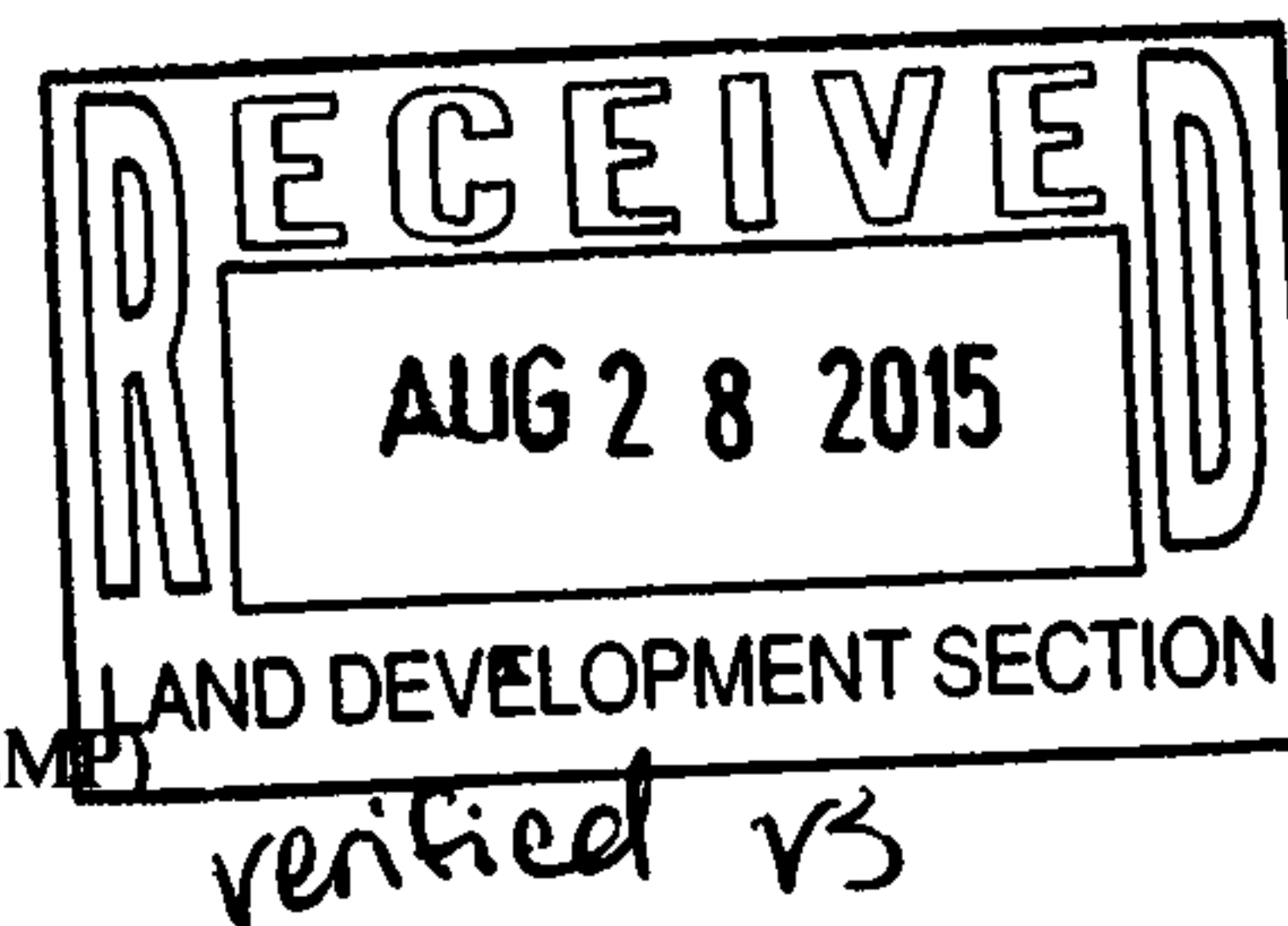
Contractor: _____ Contact: _____
Address: _____
Phone#: _____ Fax#: _____ E-mail: _____

TYPE OF SUBMITTAL:

- ☐ DRAINAGE REPORT
☐ DRAINAGE PLAN 1st SUBMITTAL
☒ DRAINAGE PLAN RESUBMITTAL
☐ CONCEPTUAL G & D PLAN
☐ GRADING PLAN
☐ EROSION & SEDIMENT CONTROL PLAN (ESC)
☐ ENGINEER'S CERT (HYDROLOGY)
☐ CLOMR/LOMR
☐ TRAFFIC CIRCULATION LAYOUT (TCL)
☐ ENGINEER'S CERT (TCL)
☐ ENGINEER'S CERT (DRB SITE PLAN)
☐ ENGINEER'S CERT (ESC)
☐ SO-19
☐ OTHER (SPECIFY) _____

CHECK TYPE OF APPROVAL/ACCEPTANCE SOUGHT:

- ☐ SIA/FINANCIAL GUARANTEE RELEASE
☐ PRELIMINARY PLAT APPROVAL
☐ S. DEV. PLAN FOR SUB'D APPROVAL
☐ S. DEV. FOR BLDG. PERMIT APPROVAL
☐ SECTOR PLAN APPROVAL
☐ FINAL PLAT APPROVAL
☐ CERTIFICATE OF OCCUPANCY (PERM)
☐ CERTIFICATE OF OCCUPANCY (TCL TEMP)
☐ FOUNDATION PERMIT APPROVAL
☐ BUILDING PERMIT APPROVAL
☒ GRADING PERMIT APPROVAL
☒ PAVING PERMIT APPROVAL
☐ WORK ORDER APPROVAL
☐ GRADING CERTIFICATION
☐ SO-19 APPROVAL
☐ ESC PERMIT APPROVAL
☐ ESC CERT. ACCEPTANCE
☐ OTHER (SPECIFY) _____




WAS A PRE-DESIGN CONFERENCE ATTENDED: _____ Yes ☒ No _____ Copy Provided _____

DATE SUBMITTED: 7/13/15 By: _____

Requests for approvals of Site Development Plans and/or Subdivision Plats shall be accompanied by a drainage submittal. The particular nature, location, and scope to the proposed development defines the degree of drainage detail. One or more of the following levels of submittal may be required based on the following:

1. **Conceptual Grading and Drainage Plan:** Required for approval of Site Development Plans greater than five (5) acres and Sector Plans
2. **Drainage Plans:** Required for building permits, grading permits, paving permits and site plans less than five (5) acres
3. **Drainage Report:** Required for subdivision containing more than ten (10) lots or constituting five (5) acres or more
4. **Erosion and Sediment Control Plan:** Required for any new development and redevelopment site with 1-acre or more of land disturbing area, including project less than 1-acre than are part of a larger common plan of development



City of Albuquerque

Planning Department

Development & Building Services Division

DRAINAGE AND TRANSPORTATION INFORMATION SHEET

(REV 02/2013)

Verbal NO

Contours wrong
Need pipe calcs
Need FF Reg'

Project Title: 721 413 MONTE LARGO Building Permit #: _____ City Drainage #: K23D028

DRB#: _____ EPC#: _____ Work Order#: _____

Legal Description: LOT 11, BLOCK D CENAROCA SUBDIVISION

City Address: 413 MONTE LARGO

Engineering Firm: RIO GRANDE ENGINEERING Contact: DAVID SOULE

Address: PO BOX 93924, ALBUQUERQUE, NM 87199

Phone#: 505.321.9099 Fax#: 505.872.0999 E-mail: DAVID@RIOGRANDEENGINEERING.COM

Owner: KETAN PATEL Contact: _____

Address: 413 MONTE LARGO NE 87111

Phone#: _____ Fax#: _____ E-mail: _____

Architect: A DWELLING DESIGN Contact: _____

Address: _____

Phone#: _____ Fax#: _____ E-mail: _____

Surveyor: CONSTRUCTION SURVEY INCORPORATED Contact: JOHN GALLEGOS

Address: _____

Phone#: 917.8921 Fax#: _____ E-mail: _____

Contractor: _____ Contact: _____

Address: _____


Phone#: _____ Fax#: _____ E-mail: _____

TYPE OF SUBMITTAL:

- ☐ DRAINAGE REPORT
- ☒ DRAINAGE PLAN 1st SUBMITTAL
- ☐ DRAINAGE PLAN RESUBMITTAL
- ☐ CONCEPTUAL G & D PLAN
- ☐ GRADING PLAN
- ☐ EROSION & SEDIMENT CONTROL PLAN (ESC)
- ☐ ENGINEER'S CERT (HYDROLOGY)
- ☐ CLOMR/LOMR
- ☐ TRAFFIC CIRCULATION LAYOUT (TCL)
- ☐ ENGINEER'S CERT (TCL)
- ☐ ENGINEER'S CERT (DRB SITE PLAN)
- ☐ ENGINEER'S CERT (ESC)
- ☐ SO-19
- ☐ OTHER (SPECIFY) _____

CHECK TYPE OF APPROVAL/ACCEPTANCE SOUGHT:

- ☐ SIA/FINANCIAL GUARANTEE RELEASE
- ☐ PRELIMINARY PLAT APPROVAL
- ☐ S. DEV. PLAN FOR SUB'D APPROVAL
- ☐ S. DEV. FOR BLDG. PERMIT APPROVAL
- ☐ SECTOR PLAN APPROVAL
- ☐ FINAL PLAT APPROVAL
- ☐ CERTIFICATE OF OCCUPANCY (PERM)
- ☐ CERTIFICATE OF OCCUPANCY (TCL TEMP)
- ☐ FOUNDATION PERMIT APPROVAL
- ☐ BUILDING PERMIT APPROVAL
- ☒ GRADING PERMIT APPROVAL
- ☒ PAVING PERMIT APPROVAL
- ☐ WORK ORDER APPROVAL
- ☐ GRADING CERTIFICATION
- ☐ SO-19 APPROVAL
- ☐ ESC PERMIT APPROVAL
- ☐ ESC CERT. ACCEPTANCE
- ☐ OTHER (SPECIFY) _____



\$50.00 vs verified

WAS A PRE-DESIGN CONFERENCE ATTENDED: _____ Yes ☒ No _____ Copy Provided _____

DATE SUBMITTED: 7/13/15 By: _____

Requests for approvals of Site Development Plans and/or Subdivision Plats shall be accompanied by a drainage submittal. The particular nature, location, and scope to the proposed development defines the degree of drainage detail. One or more of the following levels of submittal may be required based on the following:

1. **Conceptual Grading and Drainage Plan:** Required for approval of Site Development Plans greater than five (5) acres and Sector Plans
2. **Drainage Plans:** Required for building permits, grading permits, paving permits and site plans less than five (5) acres
3. **Drainage Report:** Required for subdivision containing more than ten (10) lots or constituting five (5) acres or more
4. **Erosion and Sediment Control Plan:** Required for any new development and redevelopment site with 1-acre or more of land disturbing area, including project less than 1-acre than are part of a larger common plan of development