HYDROLOGY

L9/D4

2 PLANS

B

A

L9/D4

2 PLANS

B

A

CITY OF ALBUQUERQUE

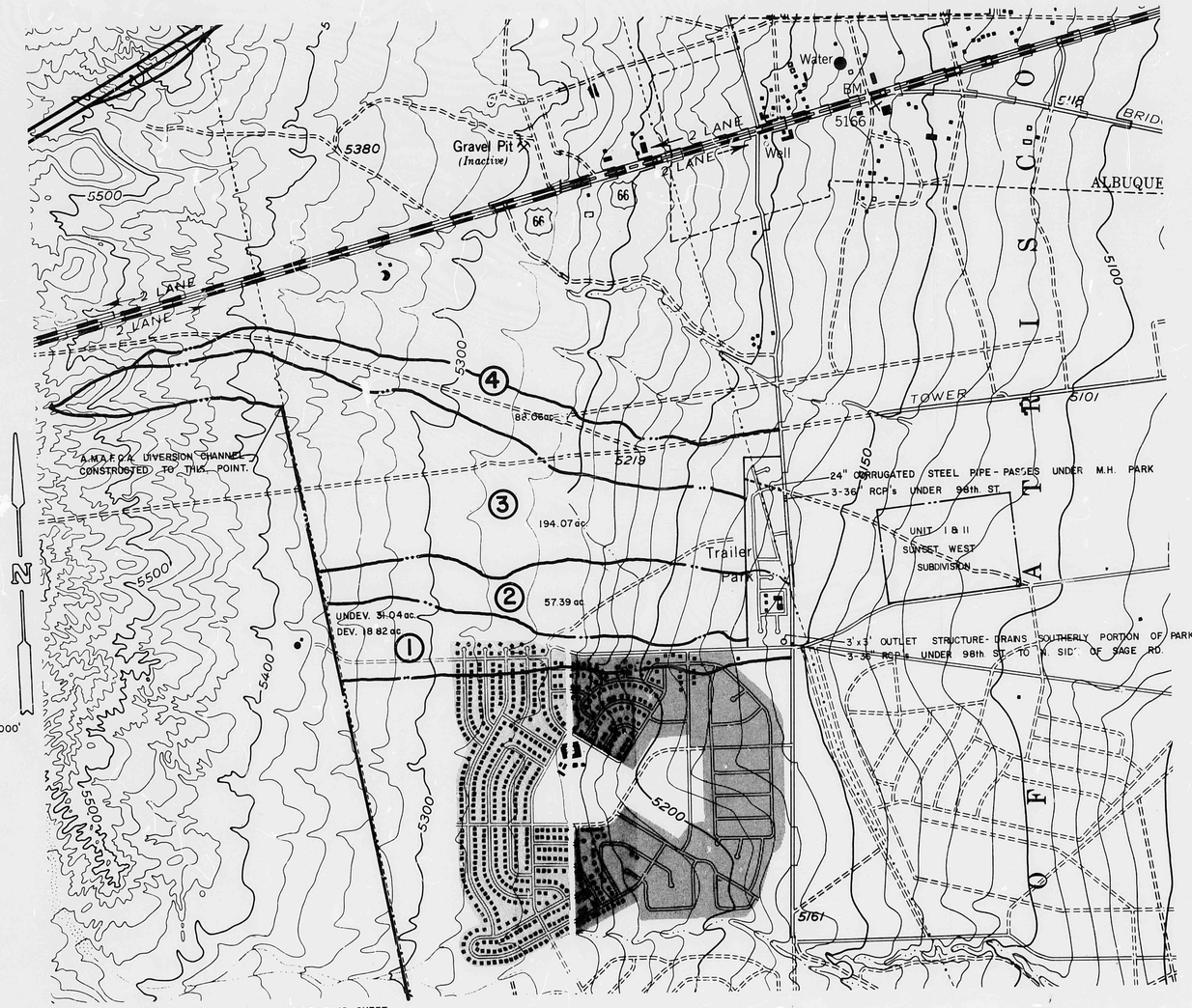


NOTE: THIS MAP WAS TAKEN FROM A U.S.G.S. QUAD SHEET. THE DRAINAGE AREAS WERE DELINEATED ON A 1"= 200' SCALE A.M.A.F.C.A. ORTHO PHOTO MAP AND SUPERIMPOSED ON THIS SHEET FOR PRESENTATION PURPOSES.

APPENDIX B

B A B A
B 16 A 12
CITY OF ALBUQUERQUE




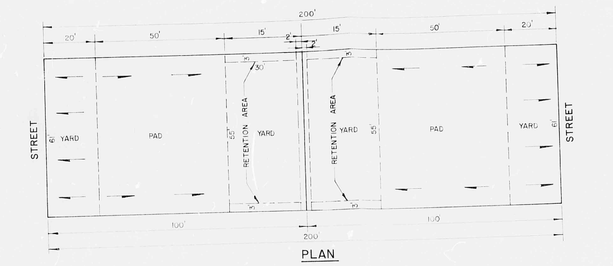


PLAN

LONGITUDINAL SECTION

TYPICAL DESIGN LOT

LEGEND

ON SITE DRAINAGE Retained on Site

DIRECTION OF FLOW

| AS BUILT INFORMATION | |
|---|---|
| CONTRACTOR | DATE |
| A.C.M. | DATE |
| SUPERVISOR | DATE |
| FIELD VERIFICATION BY | DATE |
| FIELD LOCATION BY | DATE |
| DRAWINGS CORRECTED BY | DATE |
| MICRO-FILM INFORMATION | |
| RECORDED BY | DATE |
| NO. | |

BENCH MARKS

| SURVEY INFORMATION | | |
|---|---|---|
| FIELD NOTES | | |
| NO. | BY | DATE |

| REFERENCES | |
|---|---|
| MAP NO | |
| EST NO | W.O. NO |

| NO. | DATE | REMARKS | BY |
|---|---|---|---|
| | | REVISIONS | |
| | | DESIGN | |

DESIGNED BY DATE
DRAWN BY DATE
CHECKED BY DATE

CITY OF ALBUQUERQUE
PUBLIC WORKS DEPARTMENT
ENGINEERING DIVISION

TITLE: SUNSET WEST UNIT TWO
DRAINAGE LAYOUT

| APPROVALS | ENGINEER | DATE | APPROVALS | ENGINEER | DATE |
|---|---|---|---|---|---|
| City Engineer | | | Liquid Waste | | |
| A.C.E.-Design | | | Traffic | | |
| A.C.E.-Hydrology | | | Water | | |

DRAWING NO

SHEET OF

APPROVED FOR CONSTRUCTION

CITY ENGINEER DATE

THIS PLAN SHOT TWICE ONCE ON LIGHT AND ONCE ON DARK.

CITY OF ALBUQUERQUE
THIS MICROIMAGE IS THE BEST POSSIBLE REPRODUCTION DUE TO THE POOR QUALITY OF THE ORIGINAL DOCUMENT

D 24 C 20 B 16 A 12

CITY OF ALBUQUERQUE

C D

HYDROLOGY L9/D4 2 PLANS

B

A

B

A

L9/D4

2 PLANS

B 16

A 12

CITY OF ALBUQUERQUE

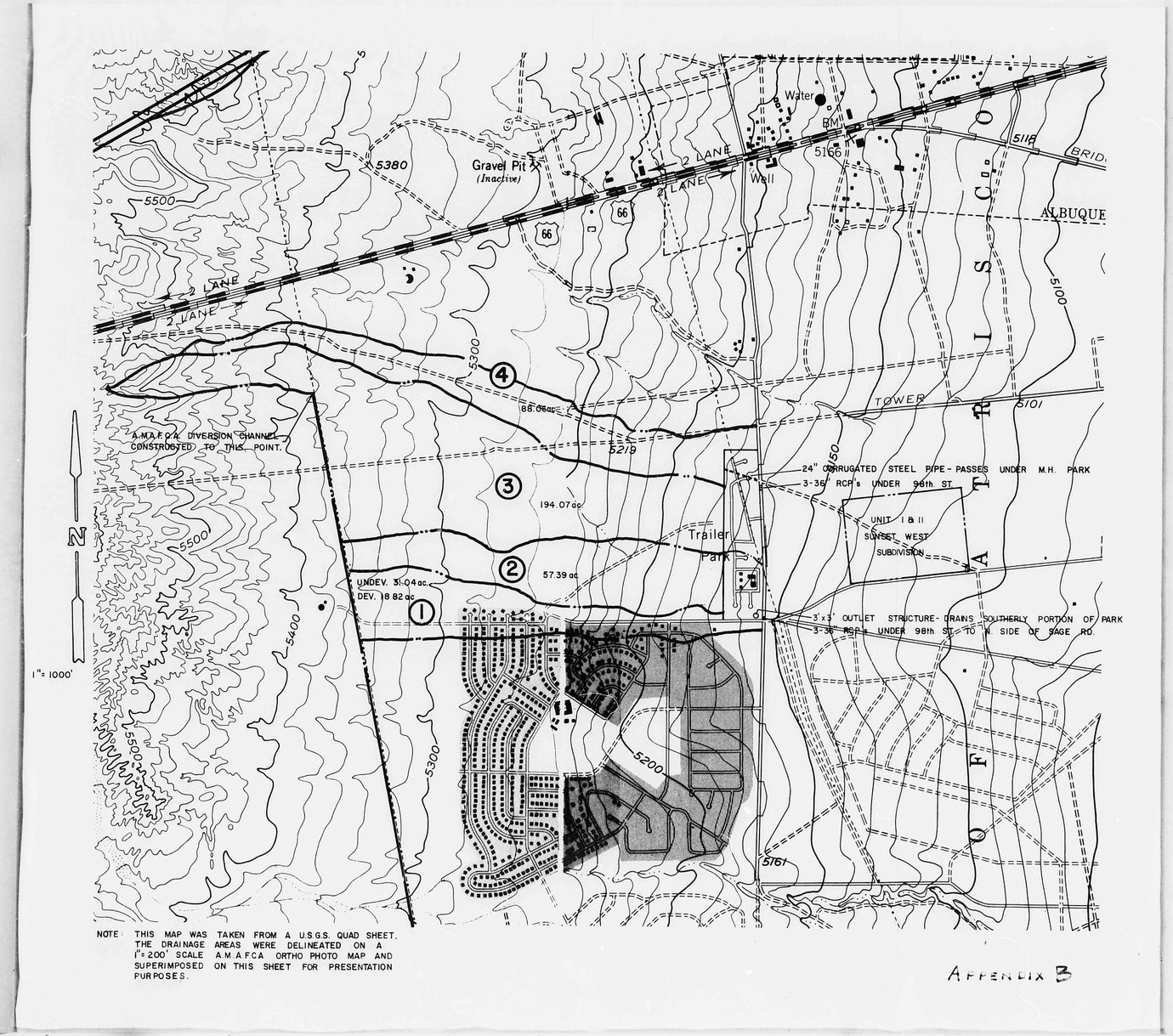


NOTE: THIS MAP WAS TAKEN FROM A U.S.G.S. QUAD SHEET. THE DRAINAGE AREAS WERE DELINEATED ON A 1"=200' SCALE A.M.A.F.C.A. ORTHO PHOTO MAP AND SUPERIMPOSED ON THIS SHEET FOR PRESENTATION PURPOSES.

APPENDIX B

B 16 A 12

CITY OF ALBUQUERQUE




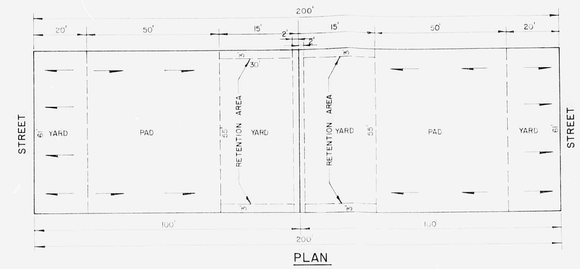


PLAN

LONGITUDINAL SECTION

TYPICAL DESIGN LOT

LEGEND

ON SITE DRAINAGE Retained on Site

DIRECTION OF FLOW

| AS BUILT INFORMATION | |
|---|---|
| CITY ENGINEER | |
| A.C.E. | |
| CONTRACTOR | |
| FIELD LOCATION BY | DATE |
| DRAWING BY | DATE |
| MICRO-FILM INFORMATION | |
| RECORDED BY | DATE |
| NO. | |

BENCH MARKS

| SURVEY INFORMATION | | |
|---|---|---|
| FIELD NOTES | | |
| NO. | BY | DATE |

| REFERENCES | |
|---|---|
| MAP NO. | W.O. NO. |
| EST. NO. | |

| REVISIONS | | |
|---|---|---|
| NO. | DATE | REMARKS BY |

| DESIGN | |
|---|---|
| DESIGNED BY | DATE |
| DRAWN BY | DATE |
| CHECKED BY | DATE |

APPROVED FOR CONSTRUCTION

CITY ENGINEER DATE

CITY OF ALBUQUERQUE
PUBLIC WORKS DEPARTMENT
ENGINEERING DIVISION

TITLE: SUNSET WEST UNIT TWO
DRAINAGE LAYOUT

| APPROVALS | ENGINEER | DATE | APPROVALS | ENGINEER | DATE |
|---|---|---|---|---|---|
| City Engineer | | | Liquid Waste | | |
| A.C.E.-Design | | | Traffic | | |
| A.C.E.-Hydrology | | | Water | | |

DRAWING NO. SHEET OF

THIS PLAN SHOT TWICE
ONCE ON LIGHT AND
ONCE ON DARK.

CITY OF ALBUQUERQUE
THIS MICROIMAGE IS THE BEST
POSSIBLE REPRODUCTION DUE
TO THE POOR QUALITY OF THE
ORIGINAL DOCUMENT

D 24 C 20 B 16 A 12

CITY OF ALBUQUERQUE

C D