

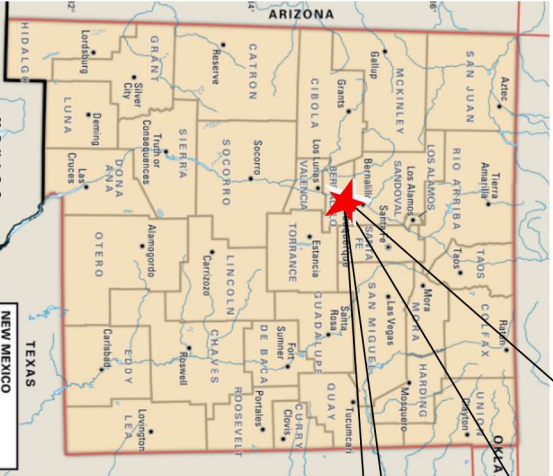
Mercado El Milagro
10,000 Central Avenue SW


TEMPORARY EROSION AND SEDIMENT CONTROL PLAN

PAGE INDEX	
1	TITLE PAGE
2	SWPPP INFO & NOTES
3	DETAILS
4	BMP MAP (1)
5	MAP (1) LEGEND
6	BMP MAP (2)
7	MAP (1) LEGEND
8	CONSTRUCTION SCHEDULE & STORMWATER TEAM



GPS COORDINATES: 35.071107 -106.743300



 <p>12/12/2022 CPESC Stamp</p>	
<p>Mercado El Milagro</p>	<p>PROJECT TITLE</p>
<p>ALBUQUERQUE, NM, BERNALILLO COUNTY</p>	<p>CITY, COUNTY, STATE</p>
<p>10/06/2022</p>	<p>DATE</p>
<p>B. Henriksen / J. Tolman</p>	<p>DRAWN BY</p>
<p>2 PLUS</p>	<p>INSPECTIONS</p>

STORMWATER POLLUTION PREVENTION PLAN INFORMATION

PERMIT NUMBER: NMR100551, and NMR10056E

NMR100000 STATE OF NEW MEXICO, EXCEPT INDIAN COUNTRY
NMR101000 INDIAN COUNTRY WITHIN THE STATE OF NEW MEXICO, EXCEPT
 NAVAJO RESERVATION LANDS THAT ARE COVERED UNDER ARIZONA
 PERMIT AZR101000 AND UTE MOUNTAIN RESERVATION LANDS THAT ARE
 COVERED UNDER COLORADO PERMIT COR101000.

OPERATOR NAME: Wilger Enterprises

OPERATOR POINT OF CONTACT: John Wilger

NOI PREPARED BY: Inspections Plus 2

PROJECT/SITE NAME: Mercado El Milagro

PROJECT/SITE ADDRESS: 10,000 Central Ave. SW

LATITUDE	35.071107
LONGITUDE	-106.743300
ESTIMATED PROJECT START DATE	01/01/2023
ESTIMATED PROJECT COMPLETION DATE	12/30/2023
ESTIMATED AREA TO BE DISTURBED	8.67
TYPE OF CONSTRUCTION	COMMERCIAL BUILDING
DEMOLITION OF ANY STRUCTURES 10,000 SQ FT OF GREATER BUILT OR RENOVATED BEFORE JANUARY 1, 1980?	NO
WAS THE PREDEVELOPMENT LAND USED FOR AGRICULTURE?	NO
COMMENCED EARTH DISTURBING ACTIVITIES?	NO
DISCHARGE TO MS4? MS4 NAME?	NO
SURFACE WATERS WITHIN 50FT?	NO
RECEIVING WATERS?	Rio Grande
IS RECEIVING WATER IMPAIRED? TIER DESIGNATION	Y
WHAT ARE THE IMPAIRMENTS, IF ANY?	Dissolved Oxygen, E. Coli Mercury, Temp.
SWPPP CONTACT INFORMATION:	John Wilger, 505-345-2854 jwilger@wilger.com
ENDANGERED SPECIES CRITERIA: CRITERION "A": NO CRITICAL HABITATS	
HISTORIC PRESERVATION CRITERIA: CRITERION "A" PREEXISTING DEVELOPMENT	

EROSION CONTROL NOTES

ESC Plan Standard Notes (2022-10-10)

1. All Erosion and Sediment Control (ESC) work on these plans, except as otherwise stated or provided hereon shall be permitted, constructed, inspected, and maintained in accordance with:

- a. The City Ordinance § 14-5-2-11, the ESC Ordinance,
- b. The EPA's 2017 Construction General Permit (CGP), and
- c. The City Of Albuquerque Construction BMP Manual.




2. All BMP's must be installed prior to beginning any earth moving activities except as specified hereon in the Phasing Plan. Construction of earthen BMP's such as sediment traps, sediment basins, and diversion berms shall be completed and inspected prior to any other construction or earthwork. Self-inspection is required after installation of the BMP's and prior to beginning construction.

3. Self-inspections - At a minimum a routine compliance self-inspection is required to review the project for compliance with the Construction General Permit once every 14 days and after any precipitation event of 1/4 inch or greater until the site construction has been completed and the site determined as stabilized by the city. Reports of these inspections shall be kept by the person or entity authorized to direct the construction activities on the site and made available upon request.

4. Corrective action reports must be kept by the person or entity authorized to direct the construction activities on the site and made available upon request.

5. Stabilization reports must be kept by the person or entity authorized to direct the construction activities on the site and made available upon request. Reports should include records of weed removal per City Ordinance (§ 9-8-1), sterilization, soil test results and recommendation, materials and manufacturer's specifications for application rates, estimated functional longevity, methods of application, inspection and maintenance. The reduced self-inspection schedule in CGP 4.4.1 applies to stabilized area and any damaged or worn stabilization must be identified in the reports along with weed problems. Corrective actions for stabilization shall be documented in a stabilization report including actual rates and dates of stabilization, and the materials and manufacturer's specifications used.

6. BMP's shall be inspected and maintained until all disturbed areas are stabilized in accordance with the Final Stabilization Criteria (CGP 2.2.14.b). Generally, all disturbed areas, other than structures and impervious surfaces, must have uniform perennial vegetation that provides 70 percent or more of the cover provided by native vegetation or seed the disturbed area and provide non-vegetative mulch that provides cover for at least three years without active maintenance. Final stabilization must be approved by the City of Albuquerque prior to removal of BMP's and discontinuation of inspections.

		Mercado El Milagro <small>PROJECT TITLE</small>
 12/12/2022 <small>DATE</small>	ALBUQUERQUE, NM, BERNALILLO COUNTY <small>CITY, COUNTY, STATE</small>	10/10/2022 <small>DATE</small>
<small>CPESC Stamp</small>	B. Henriksen / J. Tolman <small>DRAWN BY</small>	

SEDIMENT TRACK OUT CONTROL



- BMP Objectives**
- Sediment Control

SILT FENCE



- BMP Objectives**
- Sediment Control
 - Sheet Flow Runoff Control
 - Wind Erosion Control

MULCH SOCK/STRAW WATTLE



- BMP Objectives**
- Sediment Control
 - Reduce Runoff Velocity
 - Inlet Protection

INLET PROTECTION





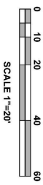
- BMP Objectives**
- Sediment Control
 - Sheet Flow Runoff Control
 - Wind Erosion Control

BERMS AND SWALES






















- BMP Objectives**
- Runoff Control
 - Run-on Diversion



		PROJECT TITLE	
		Mercado El Milagro	
12/12/2022		ALBUQUERQUE, NM, BERNALILLO COUNTY	
CPESC Stamp		CITY, COUNTY, STATE	
08/23/2022		DATE	
B. Henriksen / J. Tolman		DRAWN BY	
INSPECTIONS PLUS		INSPECTIONS PLUS	












CG-101





-  Temporary Sediment Basin (5)
-  Rip Rap (7)
-  Retention Basin (2)
-  Silt Fence (4)
-  Cutback Curb / Sidewalk (22)
-  Pre & Post Construction Water Flow (4)
-  Property Boundary / Limit of Disturbance (1)
-  Compacted Earthen Berm (3)
-  Limit of Disturbance (1)
-  Portable Concrete Washout Bin (1)
-  Portable Toilet (1)
-  Spill Kit (1)
-  ERTEC Inlet Protection (6)
-  Water Truck (1)
-  Stabilized Construction Exit (1)
-  Materials Storage (1)
-  Street Sweeping (1)
-  SWPPP Sign (1)
-  Stockpiles (1)
-  Dumpster (1)

 12/12/2022 CPESC Stamp	Mercado El Milagro <small>PROJECT TITLE</small>	
	ALBUQUERQUE, NM, BERNALILLO COUNTY <small>CITY, COUNTY, STATE</small>	
	08/23/2022 B. Henriksen / J. Tolman	<small>DATE</small> <small>DRAWN BY</small>
		



-  Rip Rap (5)
-  Temporary Sediment Basin (4)
-  Silt Fence (4)
-  Cutback Curb / Sidewalk (8)
-  Compacted Earthen Berm (2)
-  Pre & Post Construction Water Flow (3)
-  Limit of Disturbance (2)
-  Property Boundary / Limit of Disturbance (2)
-  ERTEC Inlet Protection (2)



 12/12/2022 CPESC Stamp	Mercado El Milagro <small>PROJECT TITLE</small>	
	ALBUQUERQUE, NM, BERNALILLO COUNTY <small>CITY, COUNTY, STATE</small>	
	08/23/2022 <small>DATE</small>	
	B. Henriksen / J. Tolman <small>DRAWN BY</small>	

SCHEDULE/SEQUENCING OF CONSTRUCTION: MERCADO EL MILAGRO

1. POST PERMITS
2. INSTALL REQUIRED BMPs
 - 2.a. PERIMETER CONTROLS (SILT FENCE)
 - 2.b. STABILIZED CONSTRUCTION ENTRANCE
 - 2.c. CONCRETE WASHOUT AREA
3. EARTHWORK AND GRADING
4. UTILITY INSTALLATION
5. PAVEMENT STRUCTURES
6. PAD STRUCTURES
7. LANDSCAPING
8. PUNCHLIST

Owner:
PPP II, LC
Doug Peterson
Property Owner Contact
505-884-3578
doug@petersonproperties.net

Operator:
Wilger Enterprises
John Wilger
Project Manger
505-345-2854
jwilger@wilger.com

 12/12/2022 CPESC Stamp	Mercado El Milagro <small>PROJECT TITLE</small>	
	ALBUQUERQUE, NM, BERNALILLO COUNTY <small>CITY, COUNTY, STATE</small>	
	08/23/2022 <small>DATE</small>	
	B. Henriksen / J. Tolman <small>DRAWN BY</small>	