PUBLIC WORKS/HYDROLOGY 1 OF 2

L11/D3

RECEIVED
OCT 05 1987
HYDROLOGY SECTION

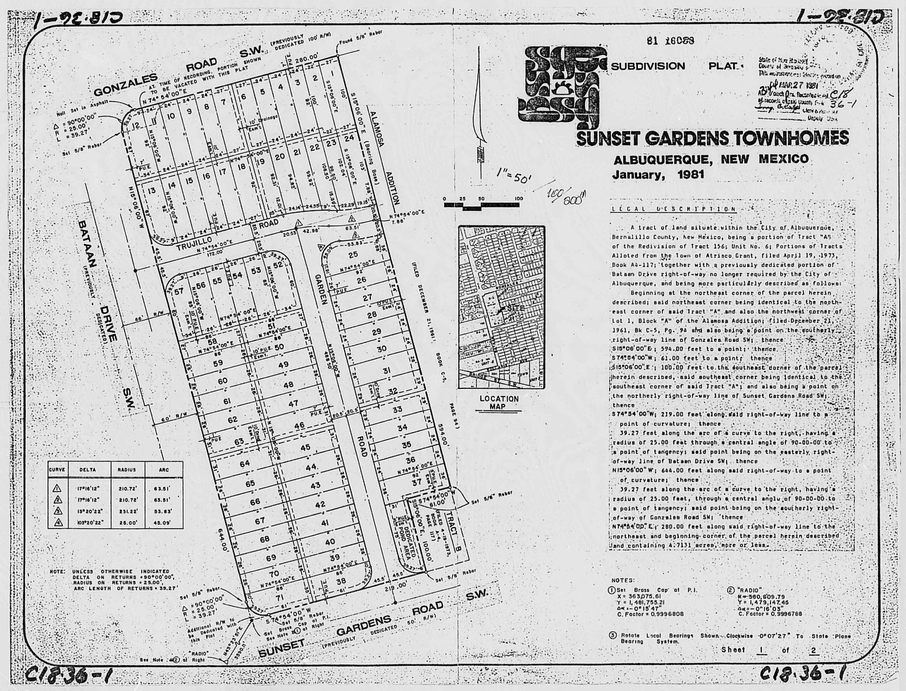

R# 27 DATE 3-27-02 OP EQP

CITY OF ALBUQUERQUE

This microimage is certified to be a complete and accurate copy of the original as it appears in the files of the **Public Works Department** and was created in the normal course of business.

The photographic process used meets the Basic Microfilm Standards of the National Micrographics Association (MS115-1977)

DIRECTOR 11-5-02

CITY OF ALBUQUERQUE
THIS MICROIMAGE IS THE BEST POSSIBLE REPRODUCTION DUE TO THE POOR QUALITY OF THE ORIGINAL DOCUMENT.

NOTARY PUBLIC
OFFICIAL SEAL
Roberta Duran
NOTARY PUBLIC
STATE OF NEW MEXICO
My Comm. Expires 11-5-02

PLANS/PLATS ON FILE

FILE DESC: L11/D3

PLANS/PLATS 5

D 24 C 20 B 16 A 12 CITY OF ALBUQUERQUE C D

C18-36-2

SUNSET GARDENS TOWNHOMES

PLAT NO. S-80-51

APPROVED

ZONE ATLAS NO. K-11 & L-11

DATE OF SURVEY 10-6-80

DEVELOPER: SANCHEZ CONSTRUCTION INC.
9998 MONTGOMERY N.E
ALBUQUERQUE, N. MEX.
292-4363

TOTAL ACREAGE

TOTAL ACREAGE 4.7131

NO. OF LOTS 71

MILES OF STREET CREATED

FULL WIDTH STREETS 0.1507

HALF WIDTH STREETS NONE

L	0.0620
2	0.0505
3-5	0.0507
6-7	0.0570
8-11	0.0507
12-13	0.0687
14-17	0.0507
18-19	0.0570
20	0.0505
21	0.0585
22	0.0589
23	0.0508
24	0.0637
25	0.0805
26	0.0549
27-30	0.0507
31	0.0619
32-33	0.0507
34-36	0.0507
37	0.0760
38	0.0660
39-41	0.0513
42-44	0.0513
45-46	0.0612
47-50	0.0613
51	0.0533
52	0.0533
53-56	0.0507
57	0.0633
58	0.0533
59-62	0.0513
63-64	0.0612
65-70	0.0613
71	0.0680
DEDICATED POND AREA	0.0681

PLAT PREPARED BY:
Consultants terrafol inc.

NOTES

● DENOTES PERMANENT INTERNAL CONTROL MONUMENTS TO BE SET AT KEY INTERSECTIONS. PERMANENT MONUMENTS BEING NOTCHED MANHOLE RINGS OF FLUSH CONCRETE MONUMENTS WITH 3/8" STEEL RODS. MANHOLES ON L NOTCHED FOR LINE ONLY.

BEARINGS SHOWN HEREON ARE BASED ON THE NEW MEXICO STATE PLANE COORDINATE GRID, CENTRAL ZONE.

R = RADIUS, L = ARC LENGTH, T = TANGENT

UNLESS OTHERWISE INDICATED, LOT LINES ARE PERPENDICULAR OR RADIAL TO STREET RIGHT-OF-WAY LINES.

N/R INDICATES NON-RADIAL.

ALL DIMENSIONS ARE GIVEN IN FEET AND DECIMALS, GROUND DISTANCES.

ALL CURVED DIMENSIONS ARE GIVEN ALONG THE ARC.

ALL RETURNS HAVE 25' RADII UNLESS OTHERWISE NOTED.

EXISTING EASEMENTS AS SHOWN TO REMAIN. OTHER EXISTING EASEMENTS NOT PERTINANT TO THIS PLAT LAYOUT WILL BE VACATED BY SEPARATE DOCUMENT BY THE SEPARATE UTILITIES.

APPROVALS

3/12/81
PROPERTY MANAGEMENT, CITY OF ALBUQUERQUE, NEW MEXICO

3/26/81
CITY ENGINEER, CITY OF ALBUQUERQUE, NEW MEXICO

3-11-81
TRAFIC ENGINEER, CITY OF ALBUQUERQUE, NEW MEXICO

3/19/81
PARKS & RECREATION DEPT., CITY OF ALBUQUERQUE, NEW MEXICO

3/19/81
CHIEF SURVEYOR, CITY OF ALBUQUERQUE, NEW MEXICO

3-19-81
WATER RESOURCES DEPT., CITY OF ALBUQUERQUE, NEW MEXICO

3/24/81
A.M.A.F.C.A.

12/17/80
MOUNTAIN BELL TELEPHONE CO.

1/12/81
PUBLIC SERVICE COMPANY OF NEW MEXICO

12/18/80
GAS COMPANY OF NEW MEXICO

APPROVAL AND CONDITIONAL ACCEPTANCE AS SPECIFIED BY SUBSECTION 22.A.20 OF THE ALBUQUERQUE SUBDIVISION ORDINANCE.

3/27/81
PLANNING DEPT., CITY OF ALBUQUERQUE, NEW MEXICO

FREE CONSENT AND DEDICATION

THE SUBDIVISION OF THE LAND HEREON DESCRIBED IS WITH THE FREE CONSENT AND IN ACCORDANCE WITH THE DESIRES OF THE UNDERSIGNED OWNERS AND PROPRIETORS THEREOF, AND SAID OWNERS AND PROPRIETORS DO HEREBY DEDICATE THE PUBLIC RIGHTS-OF-WAY SHOWN HEREON, TOGETHER WITH ALL EASEMENTS SHOWN ON THIS PLAT. POWER, COMMUNICATION EASEMENTS ARE RESERVED WHERE SHOWN BY DASHED LINES, BEING 14 FEET IN WIDTH CENTERED ON REAR LOT LINES AND 10 FEET IN WIDTH CENTERED ON THE SIDE LOT LINES EXCEPT AS NOTED, INCLUDING THE RIGHT OF INGRESS AND EGRESS, AND THE RIGHT TO TRIM INTERFERING TREES.

THE OWNER CERTIFIES THAT HE IS AWARE THAT AMAFCA'S APPROVAL HEREIN IS SUBJECT TO THE CONDITION THAT ANY AND ALL DEVELOPMENT OF THE PROPERTY WITHIN THIS SUBDIVISION, AND ANY AND ALL CONSTRUCTION TO BE UNDERTAKEN THEREON, SHALL BE SUBJECT TO OBTAINING THE FURTHER AND PRIOR APPROVAL OF AMAFCA, AND THAT SUCH DEVELOPMENT AND CONSTRUCTION IS IN FULL CONFORMITY WITH ALL APPLICABLE RULES, REGULATIONS AND REQUIREMENTS OF AMAFCA.

WILLIAM SANCHEZ, PRESIDENT — DATE
SANCHEZ CONSTRUCTION INC.

SECRETARY — DATE
SANCHEZ CONSTRUCTION INC.

ATTEST

STATE OF NEW MEXICO
COUNTY OF BERNALILLO ss

ON THIS 14th DAY OF January, 1981, THE FOREGOING INSTRUMENT WAS ACKNOWLEDGED BEFORE ME.

MY COMISSION EXPIRES August 25, 1984

Margaret Wright
NOTARY PUBLIC

SURVEYOR'S CERTIFICATE

I, STEPHEN E. WALKER, HEREBY CERTIFY THAT I AM A REGISTERED LAND SURVEYOR UNDER THE LAWS OF THE STATE OF NEW MEXICO, AND THAT THIS PLAT MEETS THE MINIMUM REQUIREMENTS FOR MONUMENTATION AND SURVEYS OF THE ALBUQUERQUE SUBDIVISION ORDINANCE AND IS TRUE AND CORRECT TO THE BEST OF MY KNOWLEDGE AND BELIEF. I FURTHER CERTIFY THIS PLAT INCLUDES ALL EASEMENTS OF RECORD.

1/12/81
STEPHEN E. WALKER, N.M.L.S. NO. 6401 — DATE

Sheet 2 of 2

C18-36-2

RECEIVED
OCT 05 1987
HYDROLOGY SECTION

CITY OF ALBUQUERQUE
THIS MICROIMAGE IS THE BEST POSSIBLE REPRODUCTION DUE TO THE POOR QUALITY OF THE ORIGINAL DOCUMENT.

R# 27 DATE 3-27-02 OP ESP

CITY OF ALBUQUERQUE

This microimage is certified to be a complete and accurate copy of the original as it appears in the files of the Public Works Department and was created in the normal course of business.

The photographic process used meets the Basic Microfilm Standards of the National Micrographics Association (MS115-1977)

11/5/02
DIRECTOR

NOTARY PUBLIC

OFFICIAL SEAL
Roberta Duran
NOTARY PUBLIC
STATE OF NEW MEXICO
My Commission Expires 07/08/02

C 20 B 16 A 12 CITY OF ALBUQUERQUE C

SUNSET GARDENS TOWNHOMES

PLAT NO. _____

APPROVED _____

ZONE ATLAS NO. K-11 & L-11

DATE OF SURVEY 10-6-80

DEVELOPER: SANCHEZ CONSTRUCTION INC.
9998 MONTGOMERY N.E
ALBUQUERQUE, N. MEX.
292-4363

TOTAL ACREAGE

TOTAL ACREAGE 4.7131

NO. OF LOTS 71

MILES OF STREET CREATED

FULL WIDTH STREETS 0.1507

HALF WIDTH STREETS NONE

1	0.0620
2	0.0505
3-5	0.0507
6-7	0.0570
8-11	0.0507
12-13	0.0687
14-17	0.0507
18-19	0.0570
20	0.0514
21	0.0535
22	0.0569
23	0.0508
24	0.0637
25	0.0803
26	0.0549
27-30	0.0507
31	0.0549
32-33	0.0612
34-36	0.0507
37	0.0760
38	0.0660
39-41	0.0513
42-44	0.0513
45-46	0.0612
47-50	0.0513
51	0.0533
52	0.0633
53-56	0.0507
57	0.0633
58	0.0533
59-62	0.0513
63-64	0.0612
65-70	0.0513
71	0.0660
DEDICATED POND AREA	0.0681

PLAT PREPARED BY:
Consultants terra-sol inc.

NOTES

● DENOTES PERMANENT INTERNAL CONTROL MONUMENTS TO BE SET AT KEY INTERSECTIONS. PERMANENT MONUMENTS BEING NOTCHED MANHOLE RINGS OF FLUSH CONCRETE MONUMENTS WITH 3/8" STEEL RODS. MANHOLES ON L NOTCHED FOR LINE ONLY.

BEARINGS SHOWN HEREON ARE BASED ON THE NEW MEXICO STATE PLANE COORDINATE GRID, CENTRAL ZONE.

R = RADIUS, L = ARC LENGTH, T = TANGENT

UNLESS OTHERWISE INDICATED, LOT LINES ARE PERPENDICULAR OR RADIAL TO STREET RIGHT-OF-WAY LINES.

N/R INDICATES NON-RADIAL.

ALL DIMENSIONS ARE GIVEN IN FEET AND DECIMALS, GROUND DISTANCES.

ALL CURVED DIMENSIONS ARE GIVEN ALONG THE ARC.

ALL RETURNS HAVE 25' RADII UNLESS OTHERWISE NOTED.

EXISTING EASEMENTS AS SHOWN TO REMAIN. OTHER EXISTING EASEMENTS NOT PERTINANT TO THIS PLAT LAYOUT WILL BE VACATED BY SEPARATE DOCUMENT BY THE SEPARATE UTILITIES.

APPROVALS

PROPERTY MANAGEMENT, CITY OF ALBUQUERQUE, NEW MEXICO

CITY ENGINEER, CITY OF ALBUQUERQUE, NEW MEXICO

3-11-81
TRAFFIC ENGINEER, CITY OF ALBUQUERQUE, NEW MEXICO

PARKS & RECREATION DEPT., CITY OF ALBUQUERQUE, NEW MEXICO

CHIEF SURVEYOR, CITY OF ALBUQUERQUE, NEW MEXICO

3-10-81
WATER RESOURCES DEPT., CITY OF ALBUQUERQUE, NEW MEXICO

A.M.A.F.C.A.

2-17-83
MOUNTAIN BELL TELEPHONE CO.

PUBLIC SERVICE COMPANY OF NEW MEXICO

12/8/80
GAS COMPANY OF NEW MEXICO

APPROVAL AND CONDITIONAL ACCEPTANCE AS SPECIFIED BY SUBSECTION 22.A.20 OF THE ALBUQUERQUE SUBDIVISION ORDINANCE.

PLANNING DEPT., CITY OF ALBUQUERQUE, NEW MEXICO

FREE CONSENT AND DEDICATION

THE SUBDIVISION OF THE LAND HEREON DESCRIBED IS WITH THE FREE CONSENT AND IN ACCORDANCE WITH THE DESIRES OF THE UNDERSIGNED OWNERS AND PROPRIETORS THEREOF, AND SAID OWNERS AND PROPRIETORS DO HEREBY DEDICATE THE PUBLIC RIGHTS-OF-WAY SHOWN HEREON, TOGETHER WITH ALL EASEMENTS SHOWN ON THIS PLAT. POWER, COMMUNICATION EASEMENTS ARE RESERVED WHERE SHOWN BY DASHED LINES, BEING 14 FEET IN WIDTH CENTERED ON REAR LOT LINES AND 10 FEET IN WIDTH CENTERED ON THE SIDE LOT LINES EXCEPT AS NOTED, INCLUDING THE RIGHT OF INGRESS AND EGRESS, AND THE RIGHT TO TRIM INTERFERING TREES.

THE OWNER CERTIFIES THAT HE IS AWARE THAT AMAFCA'S APPROVAL HEREIN IS SUBJECT TO THE CONDITION THAT ANY AND ALL DEVELOPMENT OF THE PROPERTY WITHIN THIS SUBDIVISION, AND ANY AND ALL CONSTRUCTION TO BE UNDERTAKEN THEREON, SHALL BE SUBJECT TO OBTAINING THE FURTHER AND PRIOR APPROVAL OF AMAFCA, AND THAT SUCH DEVELOPMENT AND CONSTRUCTION IS IN FULL CONFORMITY WITH ALL APPLICABLE RULES, REGULATIONS AND REQUIREMENTS OF AMAFCA.

WILLIAM SANCHEZ, PRESIDENT
SANCHEZ CONSTRUCTION INC. — DATE

SECRETARY
SANCHEZ CONSTRUCTION INC. — DATE

ATTEST

STATE OF NEW MEXICO
COUNTY OF BERNALILLO } SS

ON THIS 14th DAY OF January, 1981, THE FOREGOING INSTRUMENT WAS ACKNOWLEDGED BEFORE ME.

MY COMISSION EXPIRES August 25, 1984

Margaret Wright
NOTARY PUBLIC

8-25-84

SURVEYOR'S CERTIFICATE

I, STEPHEN E. WALKER, HEREBY CERTIFY THAT I AM A REGISTERED LAND SURVEYOR UNDER THE LAWS OF THE STATE OF NEW MEXICO, AND THAT THIS PLAT MEETS THE MINIMUM REQUIREMENTS FOR MONUMENTATION AND SURVEYS OF THE ALBUQUERQUE SUBDIVISION ORDINANCE AND IS TRUE AND CORRECT TO THE BEST OF MY KNOWLEDGE AND BELIEF. I FURTHER CERTIFY THIS PLAT INCLUDES ALL EASEMENTS OF RECORD.

Stephen E. Walker — 1/12/81
STEPHEN E. WALKER, N.M.L.S. NO. 6401 — DATE

Sheet 2 of 2

RECEIVED
OCT 05 1987
HYDROLOGY SECTION

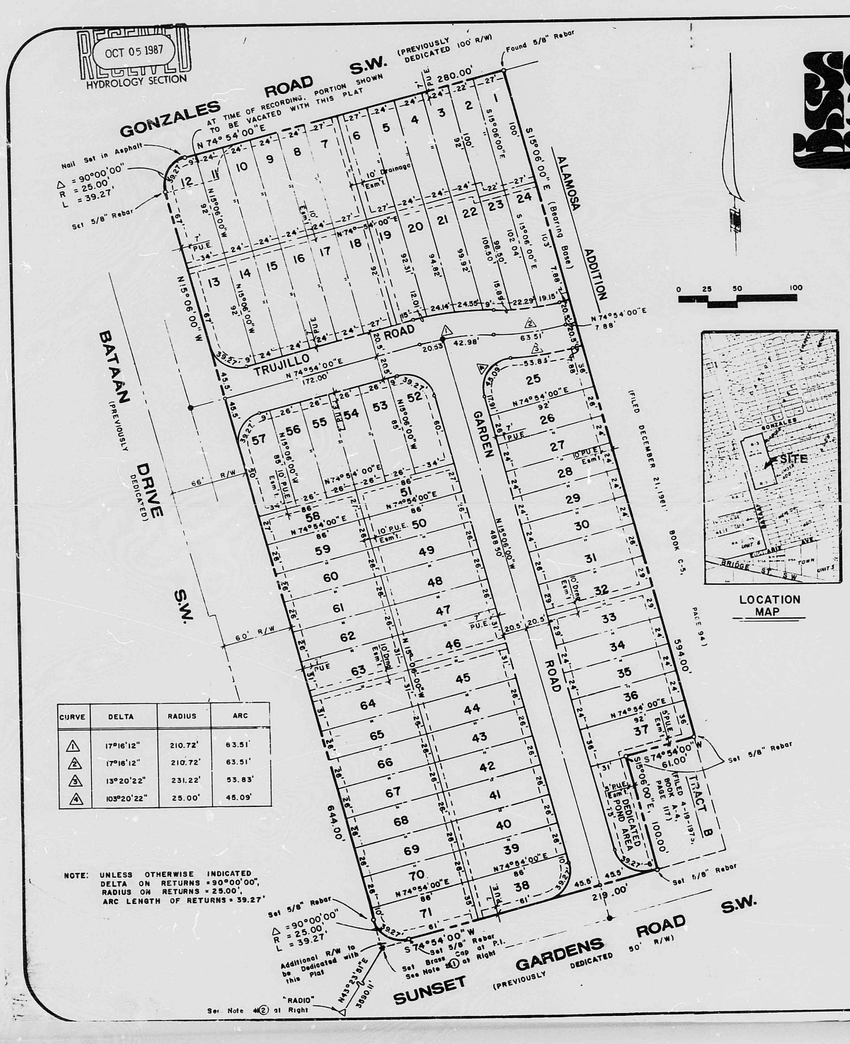

CURVE	DELTA	RADIUS	ARC
1	17°16'12"	210.72'	63.51'
2	17°16'12"	210.72'	63.51'
3	13°20'22"	231.22'	53.83'
4	103°20'22"	25.00'	45.09'

NOTE: UNLESS OTHERWISE INDICATED DELTA ON RETURNS = 90°00'00", RADIUS ON RETURNS = 25.00', ARC LENGTH OF RETURNS = 39.27'

0 25 50 100

LOCATION MAP

SUBDIVISION PLAT

SUNSET GARDENS TOWNHOMES

ALBUQUERQUE, NEW MEXICO
January, 1981

LEGAL DESCRIPTION

A tract of land situate within the City of Albuquerque, Bernalillo County, New Mexico, being a portion of Tract "A" of the Redivision of Tract 156; Unit No. 6; Portions of Tracts allotted from the town of Atrisco Grant, filed April 19, 1973, Book A-117; together with a previously dedicated portion of Bataan Drive right-of-way no longer required by the City of Albuquerque, and being more particularly described as follows:

Beginning at the northeast corner of the parcel herein described; said northeast corner being identical to the northeast corner of said Tract "A" and also the northwest corner of Lot 1, Block "A" of the Alamosa Addition; filed December 21, 1961, Bk C-5, Pg. 94 and also being a point on the southerly right-of-way line of Gonzales Road SW; thence

S15°06'00"E; 594.00 feet to a point; thence

S74°54'00"W; 61.00 feet to a point; thence

S15°06'00"E; 100.00 feet to the southeast corner of the parcel herein described, said southeast corner being identical to the southeast corner of said Tract "A"; and also being a point on the northerly right-of-way line of Sunset Gardens Road SW; thence

S74°54'00"W; 219.00 feet along said right-of-way line to a point of curvature; thence

39.27 feet along the arc of a curve to the right, having a radius of 25.00 feet through a central angle of 90-00-00 to a point of tangency; said point being on the easterly right-of-way line of Bataan Drive SW; thence

N15°06'00"W; 644.00 feet along said right-of-way to a point of curvature; thence

39.27 feet along the arc of a curve to the right, having a radius of 25.00 feet, through a central angle of 90-00-00 to a point of tangency; said point being on the southerly right-of-way of Gonzales Road SW; thence

N74°54'00"E, 280.00 feet along said right-of-way line to the northeast and beginning corner of the parcel herein described and containing 4.7131 acres, more or less.

NOTES

(1) Set Brass Cap at P.I
X = 363,075.61
Y = 1,481,755.21
Δα = -0°15'47"
C. Factor = 0.9996808

(2) "RADIO"
X = 360,609.79
Y = 1,479,147.45
Δα = -0°18'03"
C. Factor = 0.9996788

(3) Rotate Local Bearings Shown Clockwise 0°07'27" To State Plane Bearing System.

Sheet 1 of 2

CITY OF ALBUQUERQUE

This microimage is certified to be a photographic copy of the original as it appears in the files of the City of Albuquerque and was created in the normal course of business.

The photographic process used meets Standards of the National Micrographics Association (NMA1-1977)

DIRECTOR

RECORDS MANAGEMENT DIVISION
Richard Dixon
Director

CITY OF ALBUQUERQUE

THIS MICROIMAGE IS THE BEST AVAILABLE COPY DUE TO THE POOR QUALITY OF THE ORIGINAL DOCUMENT.

NOTES

DRAINAGE
- Refer to Drainage Report for Pond Capacity Calculations
- Hold Top Edges of All Surface Ponds 1' min. from Rear & Side Yard Walls at 18" from Any Building
- Max Depth of Surface Ponds = 0.5' w/ 2:1 s.s.
- Const Block Perimeter Wall Along the North Side of Lots 51 & 55 2'-0" min. Below Finished Grade and Waterproof Pond Side of Wall Full Depth.
- Extend All Outflow Pipes Under Walls & Thru Curb of Adjacent Street - Grout Opening Around Pipe where Concrete is Removed for Pipe.

SOILS — Refer to Soils Report for Controlled Earthfill Specs.

GRADING — Lot Grading shall be in Accordance with F.H.A. M.P.S. & applicable requirements. Interior Lot Retaining walls, terracing, steps & rails, etc., shall be constructed if required to meet lot grading requirements. Diversion walls, water retention walls & retaining walls shall be constructed where required to meet lot grading requirements & in conformance with the recorded Protective Covenants. All drainage requirements, on or off site, shall be fulfilled prior to request for final mortgage insurance

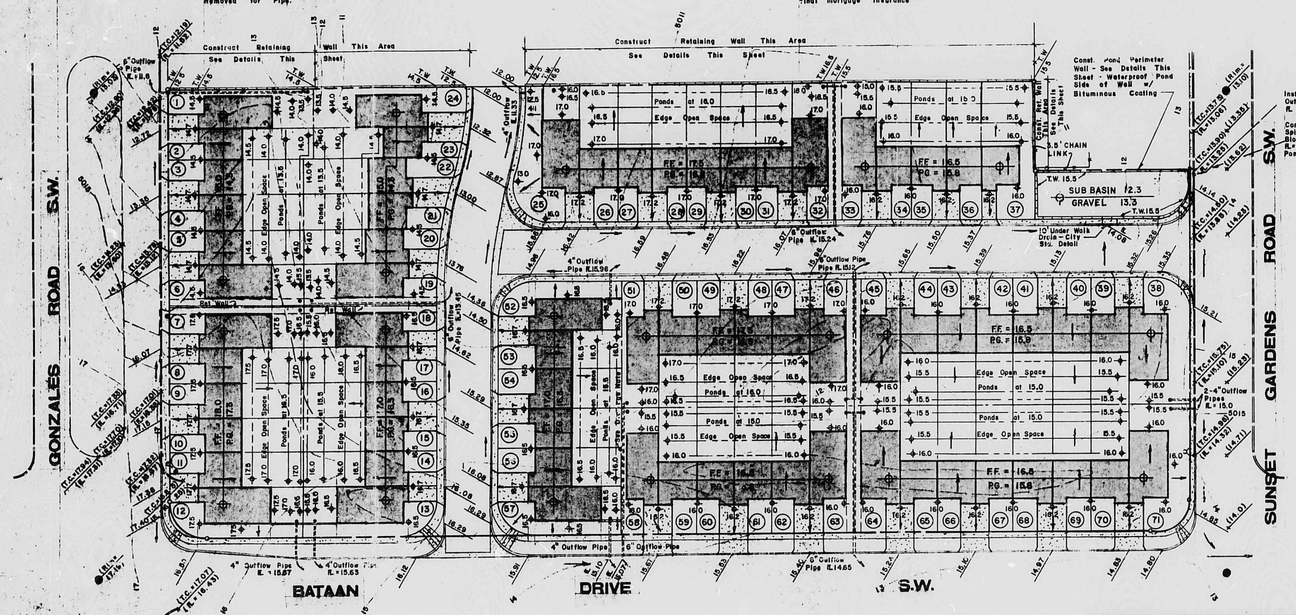

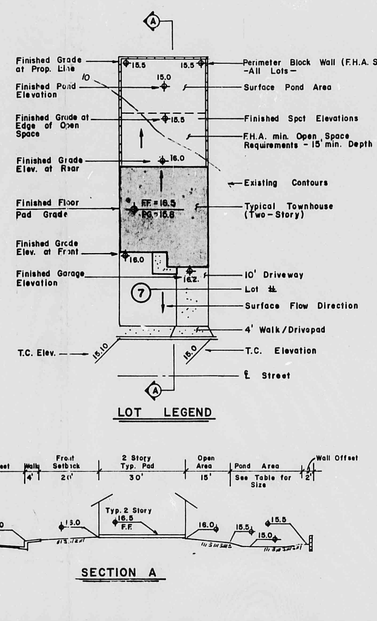

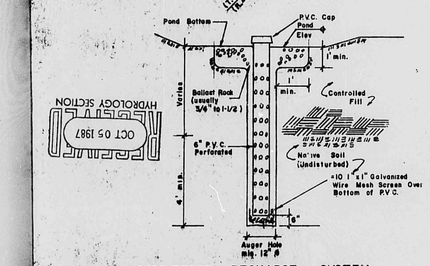

SUBSURFACE RECHARGE SYSTEM
(TO BE LOCATED IN CENTER OF EACH SURFACE POND AREA)

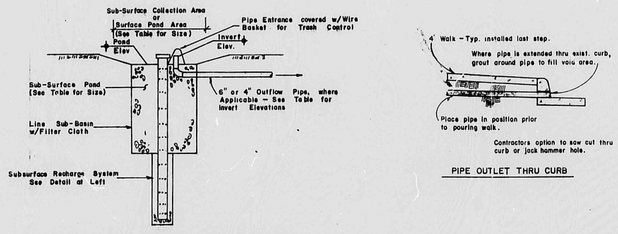

SURFACE / SUBSURFACE POND SYSTEM

PIPE OUTLET THRU CURB

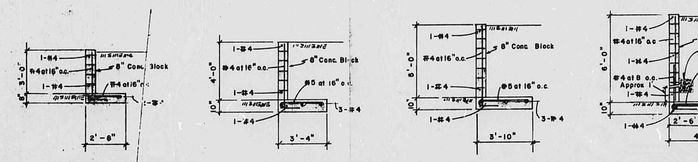

SITE PERMETER RETAINING WALLS

NOTE. FILL CELLS WITH CONCRETE ALL SECTIONS.

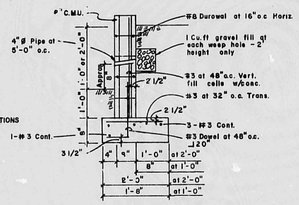

SIDE YARD RETAINING WALL
(BETWEEN LOTS 6 7 AND 18-19)

Pond Size/Lot Table (Pond sizes given as width, length, depth in feet)

Lot #	Lot Size (feet)	Bldg. Size (feet)	Surface Pond	Surface Pond Sub-surface	Sub-surface Pond	Outflow Pipe	Inlet	Outlet
1 & 24	27x100 min.	22x50		5x25x0.5 5x25x2		6" PVC	#1 - 13.80 #24 - 13.80	11.8
2-5, 8-11 14-17, 20-23	2@23 - 22x100 Rest - 24x92	22x30 24x30	23x18x0.5 21x20x0.5					
6-7, 18-19	27x92	22x50		5x25x0.5 5x25x1.7		6" PVC	6&19 - 13.80 7 - 16.80 18 - 15.80	13.45
12-13	34x92	24x50		5x25x0.5 5x25x2.2		4" PVC	12 - 16.80 13 - 13.80	15.67 15.63
25	36+x92	26x50		5x25x0.5 5x25x2.4		4" PVC	16.30	11.33
26, 31, 37	26x92	26x30	20x22x0.5					
27-30, 34-36	24x92	24x30	21x20x0.5					
32 & 33	29x92	24x50		5x25x0.5 5x25x2		6" PVC	32 - 16.3 33 - 15.5	15.24
38 & 71	35x86	24x50			5x27x3.1	4" PVC 4" PVC	38 - 15.8 71 - 15.8	15.0
39 - 44 47 + 50 59 - 62 65 - 70	26x86	26x30	19x23x0.5					
45 - 46 63 - 64	31x86	26x50			5x27x3	6" PVC 6" PVC	15.80	45&46-15.12 63&64-14.65
52 & 57	34x85	24x50			5x27x3.1	4" PVC	16.30	52-15.96 57-15.10
53 - 56	26x85	20x30	18x23x0.5					

278-1116

SURVEY INFORMATION				BENCH MARKS	AS BUILT INFORMATION
FIELD NOTES				#11-K11 : 60 PENNY NAIL IN POWER POLE AT THE S.E. CORNER OF TRUJILLO AND MERLIDA S.W. ELEVATION = 5011.63	CONTRACTOR / STAKED BY / INSPECTOR / ACCEPTANCE BY / VERIFICATION BY / CORRECTED BY — DATE
NO.	BY	DATE			MICRO-FILM INFORMATION — RECORDED BY / DATE / NO.

REFERENCES: MAP NO. K-11 & L-11 — EST. NO. — W.O. NO.

NO.	DATE	REMARKS	BY
		REVISIONS	

DESIGN: DESIGNED BY C.L.W. DATE 11-80 — DRAWN BY M.W. DATE 11-80 — CHECKED BY C.L.W. DATE 11-80

SUNSET GARDENS TOWNHOMES

Consultant terra-al inc.

APPROVED FOR CONSTRUCTION — CITY ENGINEER — DATE

CITY OF ALBUQUERQUE
MUNICIPAL DEVELOPMENT
ENGINEERING DIVISION

TITLE: **GRADING/DRAINAGE**

APPROVALS	ENGINEER	DATE	APPROVALS	ENGINEER	DATE
City Engineer			Liquid Waste		
A.C.E.- Design			Traffic		
A.C.E.-Hydrology			Water		

DRAWING NO. 1014 — SHEET 3 OF 10

PLAN SHOT TWICE ONCE ON LIGHT ONCE ON DARK

CITY OF ALBUQUERQUE
THIS MICROIMAGE IS THE BEST POSSIBLE REPRODUCTION DUE TO THE POOR QUALITY OF THE ORIGINAL DOCUMENT.

R# 27 DATE 3-27-92 DP ESP

CITY OF ALBUQUERQUE

This microimage is certified to be a complete and accurate copy of the original as it appears in the files of the **Public Works Department** and was created in the normal course of business.

The photographic process used meets the Basic Microfilm Standards of the National Micrographics Association (MS115-1977)

DIRECTOR 11/5/92

NOTARY PUBLIC

OFFICIAL SEAL Roberta Duran NOTARY PUBLIC STATE OF NEW MEXICO My Comm. Expires 4/14/92

D 24 C 20 B 16 A 12 CITY OF ALBUQUERQUE C D

PUBLIC WORKS/HYDROLOGY 2 OF 2

L11/D3

NOTES

DRAINAGE
- Refer to Drainage Report for Pond Capacity Calculations
- Hold Top Edges of All Surface Ponds 1'min from Rear & Side Yard Walls at 15' from Any Building
- Max Depth of Surface Ponds = 0.5' +/- 2:1 s.s.
- Const Block Perimeter Wall Along he North Side of Lots 61 & 88 2'-0" min. Below Finished Grade and Waterproof Pond Side of Wall Full Depth
- Extend All Outflow Pipes Under Walls & Thru Curb of Adjacent Street - Grout Opening Around Pipe where Concrete is Removed for Pipe.

SOILS
- Refer to Soils Report for Controlled Earthfill Specs

GRADING
- Lot Grading shall be in Accordance with F.H.A. M.P.S. & applicable requirements. Interior Lot Retaining walls, terracing, steps & rails, etc., shall be constructed if required to meet lot grading requirements. Diversion walls, water retention walls & retaining walls shall be constructed where required to meet lot grading requirements & in conformance with the recorded Protective Covenants. All drainage requirements, on or off site, shall be fulfilled prior to request for final mortgage insurance

0 10 20 30 40 80

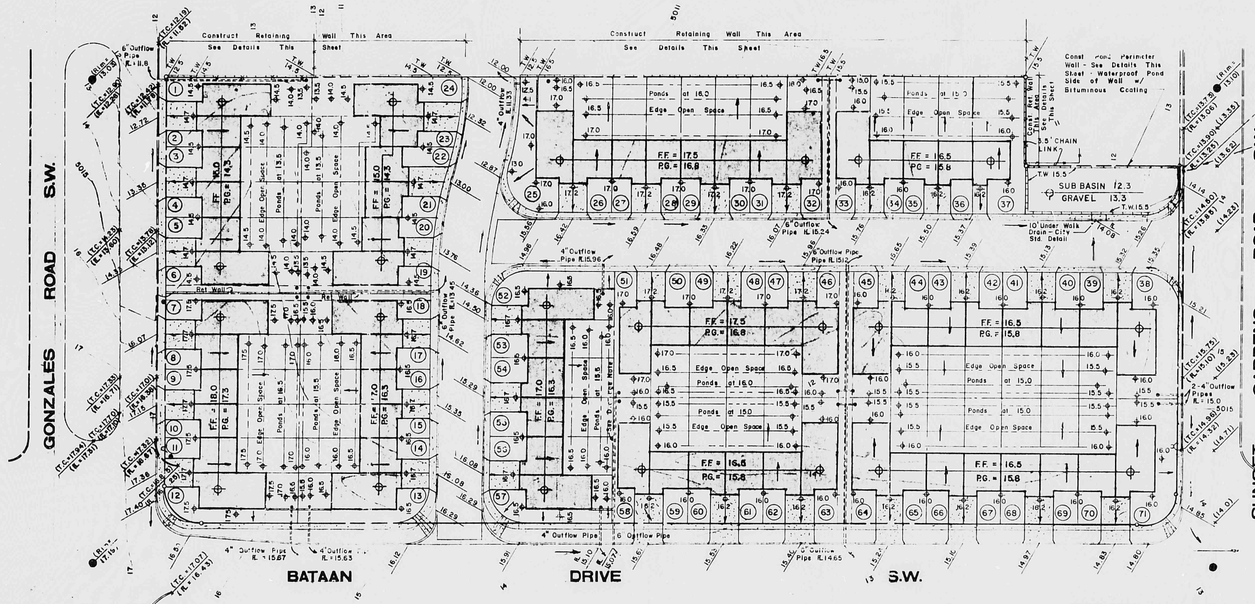
GONZALES ROAD S.W.
BATAAN DRIVE
SUNSET GARDENS ROAD S.W.
Construct Retaining Wall This Area See Details This Sheet
Const Block Perimeter Wall - See Details This Sheet - Waterproof Pond Side of Wall w/ Bituminous Coating
Install 1-4" ø Outflow Pipe EL. Elev. 5013.3
Const 12' wide Spillway in Block Wall EL=5014.8 Top Wall Pond Elev = 5015.5
3.5' CHAIN LINK
SUB BASIN 12.3
GRAVEL 13.3
10' Linear Wall Drain - City Std. Detail
Edge Open Space
Ponds at 16.0
Ponds at 15.0
Ponds at 15.5
Ponds at 16.5
Ponds at 15.0
Ponds at 15.5
Ponds at 16.0
Ponds at 15.0
Ponds at 15.5
Ponds at 16.5

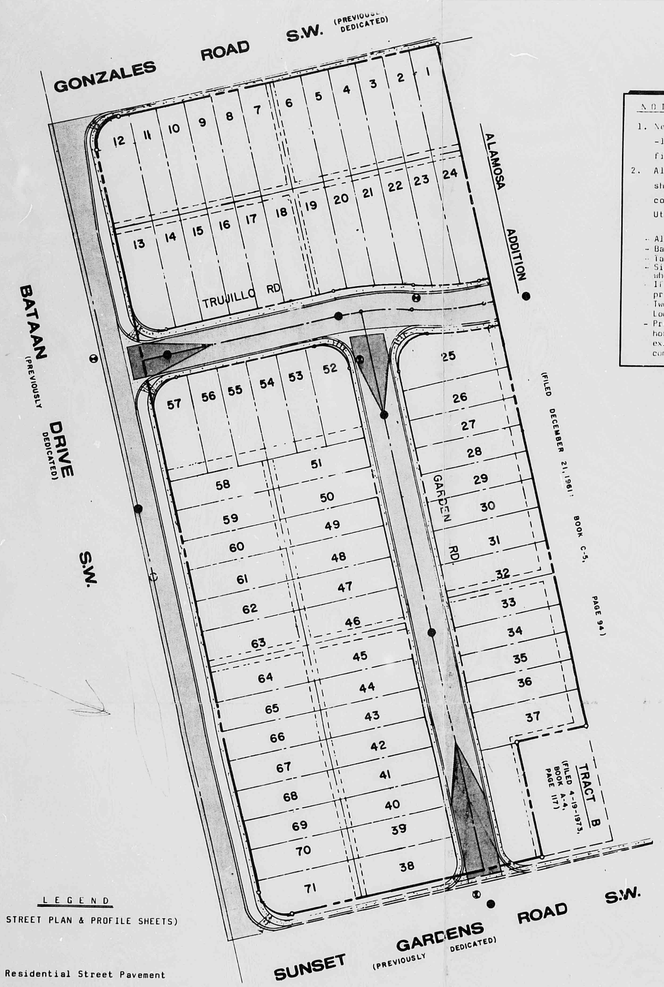

MASTER PAVING PLAN

LEGEND
(ALL STREET PLAN & PROFILE SHEETS)

PAVEMENT

- Residential Street Pavement
- No Crown Pavement
- Valley Gutter
- Wheel Chair Ramp

UTILITIES

- New Sewer Manhole
- Existing Sewer Manhole
- New Water Valve Box

CONTROL DATA

2+35.65 / 74.63	Centerline Station / Top of Curb Elevation
1-71.03 / 2-71.43 / 3-71.69	Top of curb elevations at quarter points of the adjacent curb return (in clockwise order).
x 87.95	Flow line elevations of valley gutter at the intersection of projected face-of-curb lines.
F.F.	Face to Face of Curb
F.L.	Flow Line
T.C.	Top of Curb
N/G	Natural Ground

GENERAL NOTES
(Street Construction)

1. All curb returns have 25' radii unless otherwise noted. Std. curb & gutter, Type I
2. All sidewalks are 48" wide except where otherwise shown and at wheel chair ramps.
3. All street grades shown are to top of curb and referred to centerline stationing unless specifically noted otherwise.
4. All paving and associated work shall be constructed in accordance with City of Albuquerque Paving Construction Schedule, P-1,2,3,4, City Standard Drawings.
5. The "Interim Procedures for Street and Utility Design and Construction" (Jan. 21, 1977) requires that the water and sewer main alignments be checked for proximity to the curb alignments before proceeding with curb and gutter construction.

NOTICE TO CONTRACTORS

1. New Mexico Standard Specifications for Public Works Construction -1979 edition will be referred to hereon as the "Standard Specification".
2. All work detailed on these plans to be performed under contract shall, except as otherwise stated or provided for hereon, be constructed in accordance with "Contract Documents for City-wide Utilities and Cash Paving No.29 and the Standard Specifications.

- All utilities and utility service lines shall be installed prior to paving.
- Backfill compaction shall be according to specified street use
- Tack coat requirements shall be determined by the City Engineer
- Sidewalks and wheelchair ramps within the curb returns shall be constructed whenever a new curb return is constructed.
- If curb is depressed for a drivepad, the drivepad shall be constructed prior to acceptance of the curb and gutter
- Two working days prior to any excavation, contractor must contact Line Locating Service, 765-1234, for location of existing utilities
- Prior to construction, the contractor shall excavate and verify the horizontal and vertical locations of all obstructions. Should a conflict exist, the contractor shall notify the engineer or surveyor so that the conflict can be resolved with a minimum amount of delay.

LEGEND
(All Utility Plan & Profile Sheets)

- Existing Sewer Manhole
- New Sewer Manhole
- Existing Water Valve
- New Water Valve
- New Fire Hydrant
- Existing Fire Hydrant
- 12"W — Existing Watermain
- 6"W — New Watermain - A.C. Unless Otherwise Shown
- 8"S — Existing Sewer Main
- 8"S — New Sewer Main - V.C.P. Unless Otherwise Shown w/4" Service Connection - extended to R. and located 10' from side lot line.
- 6"W — New Water Main w/3/4" Service Connection/Single Meter
- Double Meter Connection

GENERAL NOTES - UTILITY

1. All utility stationing is referred to street ℄ Stationing. See Note 1 of City Standard Drawing S-9 for water and sewer line proximity statement.

SEWER LINES

1. All sanitary sewer mains shall be vitrified clay pipe conforming to A.S.T.M. C-700 and A.S.T.M. C-425, latest revision
2. All sanitary sewer manholes shall be Type E, 48" diameter, unless otherwise shown on the Drawings.
3. Lay sewer service at a 2% slope from main to R.

WATER LINES

1. Water mains shall be located 10 feet north or west of street centerlines except as otherwise indicated on the Drawings. Except where lines cross, water mains shall not be located less than 10 feet away from sewer lines nor closer than 3 feet to the lip of the curb and gutter.
2. Water mains shall be laid with a minimum cover of 3'-8" from top of main to top of the near curb.
3. All fire hydrants, valves, and fittings shall be provided with concrete blocking as shown on the "City Standard Details".
4. Fire hydrants shall be set with the bottom of the barrel flange 5" ± 3" above the top of curb.
5. Install E.M.S. at all sewer services and water main horizontal bends, tees, valves and dead ends and as per City Standard Drawings S8 and S9.

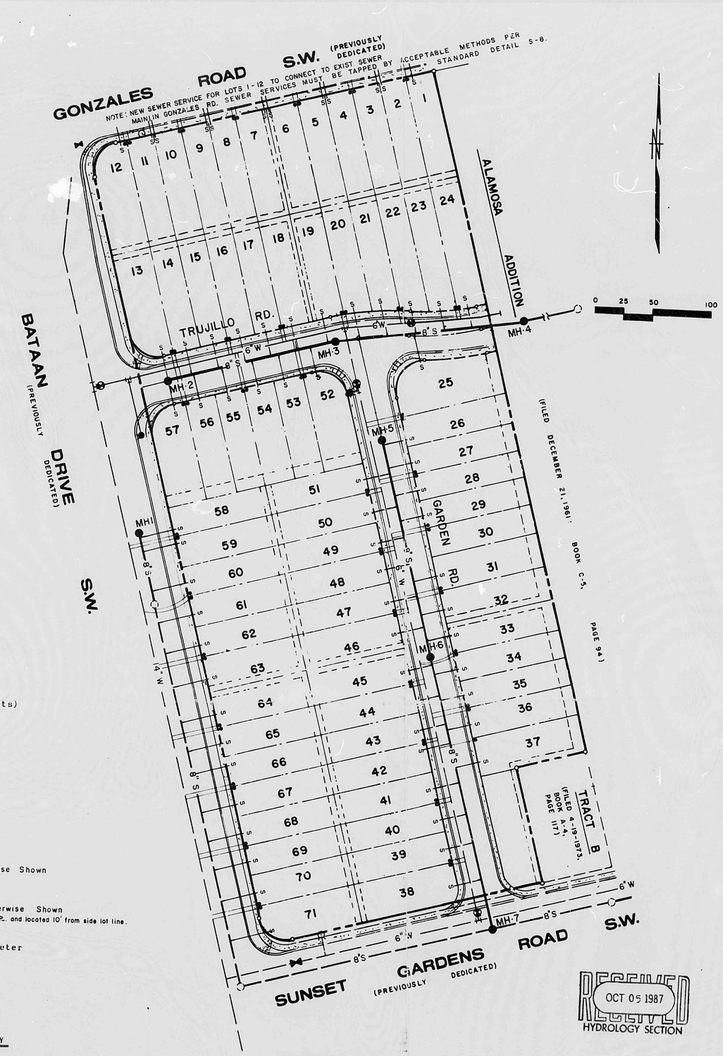

RECEIVED OCT 05 1987 HYDROLOGY SECTION

MASTER UTILITY PLAN

L11/D3

AS BUILT INFORMATION

CONTRACTOR		DATE
STAKED BY		
INSPECTOR'S ACCEPTANCE BY		DATE
FIELD VERIFICATION BY		DATE
DRAWINGS CORRECTED BY		DATE

MICRO-FILM INFORMATION

RECORDED BY	DATE
NO.	

BENCH MARKS

(#11-K11: 60 PENNY NAIL IN POWER POLE AT THE S.E. CORNER OF TRUJILLO AND MERLIDA S.W.
ELEVATION = 5011.63
2. ACS BM # 2-K10 EL. = 5057.432
x CHISELED IN THE TOP OF CURB AT THE W.S.W. RETURN OF 68th. ST. S.W. & GWIN RD. S.W.

SURVEY INFORMATION

NO.	FIELD NOTES BY	DATE

REFERENCES

MAP NO. K-11 & L-11	
EST. NO.	W.O. NO.

NO.	DATE	REMARKS BY
		REVISIONS
		DESIGN

		DATE
DESIGNED BY	C.L.W.	11-80
DRAWN BY	M.W.	11-80
CHECKED BY	C.L.W.	11-80

SUNSET GARDENS TOWNHOMES

Consultants terra-tech inc.

APPROVED FOR CONSTRUCTION

CITY ENGINEER DATE

CITY OF ALBUQUERQUE
MUNICIPAL DEVELOPMENT
ENGINEERING DIVISION

TITLE: MASTER PLAN

APPROVALS	ENGINEER	DATE	APPROVALS	ENGINEER	DATE
City Engineer			Liquid Waste	D. Mumford	11/10/87
A.C.E.-Design	Ghilsed	8-Mar-87	Traffic	N.A.	
A.C.E.-Hydrology			Water	D. Mumford	11/10/87

DRAWING NO. 1014 SHEET 4 OF 10

CITY OF ALBUQUERQUE
THIS MICROIMAGE IS THE BEST POSSIBLE REPRODUCTION DUE TO THE POOR QUALITY OF THE ORIGINAL DOCUMENT.

R# 217 DATE 3-27-02 OP ESP

CITY OF ALBUQUERQUE
This microimage is certified to be a complete and accurate copy of the original as it appears in the files of the Public Works Department and was created in the normal course of business.
The photographic process used meets the Basic Microfilm Standards of the National Micrographics Association (MS115-1977)

DIRECTOR 11/5/02

NOTARY PUBLIC
OFFICIAL SEAL
Roberta Duran
NOTARY PUBLIC
STATE OF NEW MEXICO
My Commission Expires 7/08/02

D 24 C 20 B 16 A 12 CITY OF ALBUQUERQUE C D