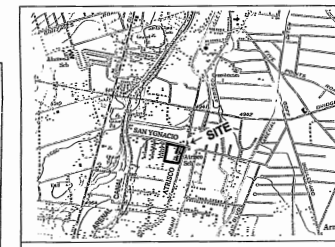
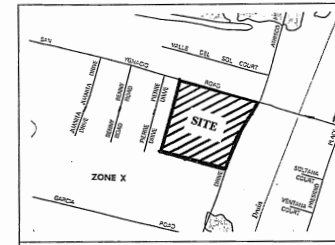
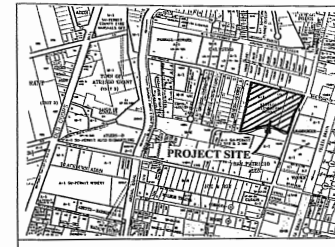


GRADING AND DRAINAGE PLAN



LEGEND

DESIGN ELEV ∇ TC 40.40

AS-BUILT ELEV ∇ TC 40.40 (TC 10.49)

I HEREBY CERTIFY THAT THIS PLAN IS IN SUBSTANTIAL COMPLIANCE WITH THE APPROVED DRAINAGE PLAN.

SIGNED: *[Signature]*

DATE: 11/1/99

BENCHMARK
A.C.S. CONTROL STATION "6-L11-R" LOCATED IN THE INTERSECTION OF ATRISCO ROAD SW. AND SAN YGNACIO ROAD SW. ELEVATION=4940.28

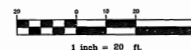
TEMPORARY BENCHMARK
RAILROAD SPIKE IN WOOD POWER POLE ON EAST SIDE OF BASKETBALL COURT ON NORTH SIDE OF PROPERTY. ELEVATION=4939.99

SURVEY INFORMATION
SURVEY BY GAYLE D. JEWELL, NMPS NO. 4071. DATED JANUARY 31, 1997.

- KEYED NOTES**
- 2" VALLEY GUTTER PER DETAIL 3/CB.
 - REMOVE AND REPLACE EXISTING ASPHALT PER DETAIL 2/CB.
 - INSTALL 1" CURB CUT.

SITE INSPECTION
THE EXISTING GRADES OF THE SITE AS DEPICTED IN THE DRAWINGS HAVE BEEN FIELD VERIFIED AND REPRESENT THE EXISTING CONDITIONS ACCURATELY.

[Signature]
10/10/99



CHAVEZ • GRIEVES
CONSULTING ENGINEERS, INC.

6625 JEFFERSON STREET, N.E. • ALBUQUERQUE, NEW MEXICO 87109
PHONE: 505-244-4100 • FAX: 505-244-6700

ATRISCO ELEMENTARY SCHOOL
MEDIA CENTER AND COMPUTER LAB
ALBUQUERQUE, NEW MEXICO

DATE: 11/1/99

REVISIONS:

SHEET
C6
OF 40