PUBLIC WORKS/HYDROLOGY

L12/D6

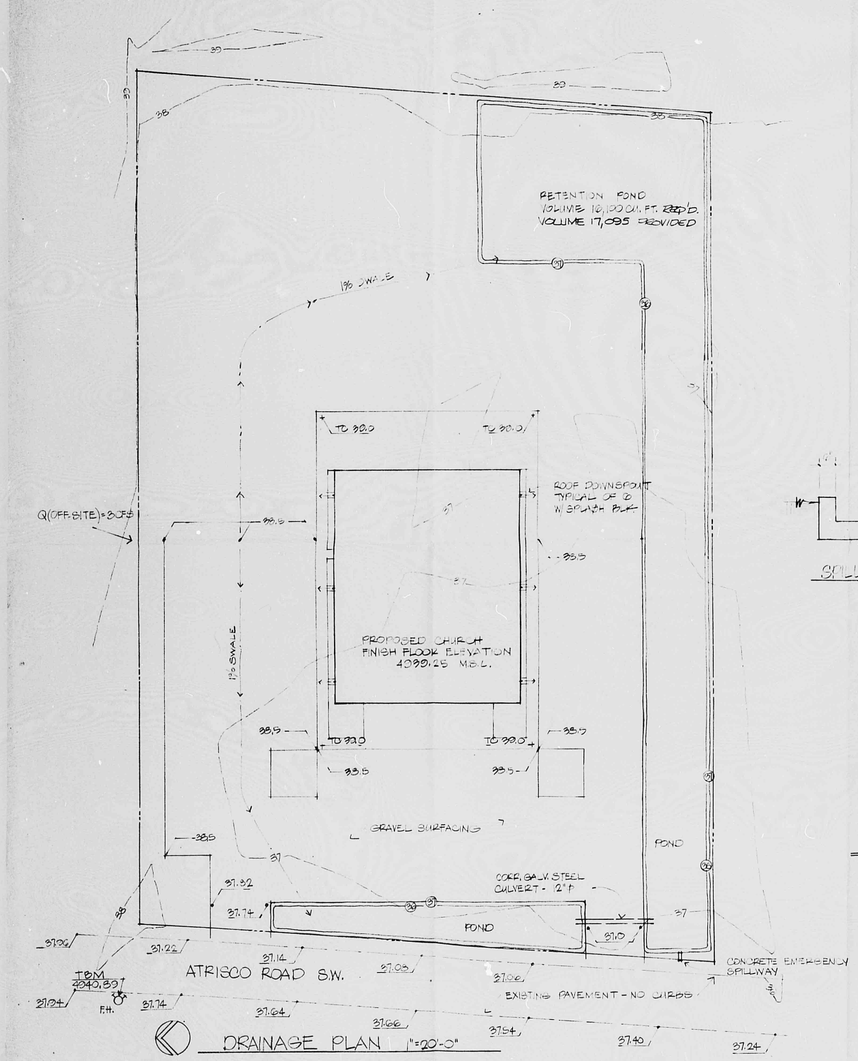

DRAINAGE PLAN 1"=20'-0"



SPILLWAY DETAIL

ACS BENCHMARK
ACS 6-111-P Locate at the intersection of Atrisco Blvd. S.W. and San Ignatio S.W., in the asphalt just northeast of the centerline of the intersection.
ELEVATION 4940.28

TBM
On bonnet bolt on fire hydrant across Atrisco Blvd. S.W. from the northwest corner of this property. Bolt is painted red.
ELEVATION 4940.89

LEGAL DESCRIPTION
Lot 2-B, Lands of Werner Dramberger, Bernalillo County

GENERAL NOTES
1. Site does not lie within a 100 year Flood Hazard Zone.
2. Off-site flows enter from a residential lot to the north.

LEGEND

— — 37 — —	EXIST CONTOUR
38.5	NEW SPOT ELEVATION
—— . ——	NEW GRAVEL SWALE
→	NEW ROOF LEADER OR FLOW DIRECTION

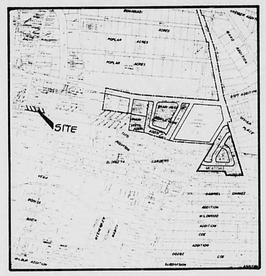

VICINITY MAP L-12-2

RECEIVED
OCT 30
HYDROLOGY DIVISION

7/21/92

7/21/92

J.CHRISTIAN WILLADSEN ARCHITECT OCT. 24 1992	
SOUTH VALLEY APOSTOLIC CHURCH 2422 ATRISCO SW. ALBUQ. N.M.	
3	

R# 27 DATE 3-29-02 OP ESP

CITY OF ALBUQUERQUE

This microimage is certified to be a complete and accurate copy of the original as it appears in the files of the Public Works Department and was created in the normal course of business.

The photographic process used meets the Basic Microfilm Standards of the National Micrographics Association (MS1AS-1977)

DIRECTOR

CITY OF ALBUQUERQUE
THIS MICROIMAGE IS THE BEST POSSIBLE REPRODUCTION DUE TO THE POOR QUALITY OF THE ORIGINAL DOCUMENT.

NOTARY PUBLIC

OFFICIAL SEAL
Roberta Duran
NOTARY PUBLIC
STATE OF NEW MEXICO
My Commission Expires 07/03/92

PLANS/PLATS ON FILE

FILE DESC: L12/D6

PLANS/PLATS 2

E 30 D 24 C 20 B 16 A 12

CITY OF ALBUQUERQUE C D F

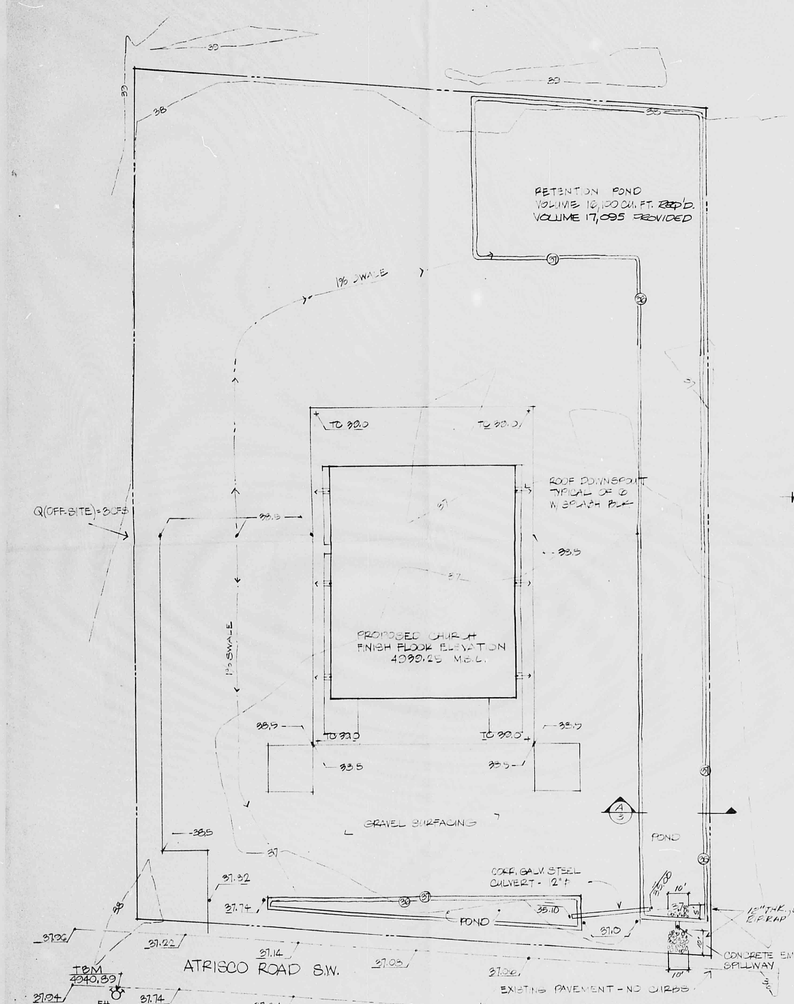

DRAINAGE PLAN 1"=20'-0"

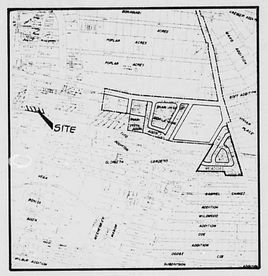

VICINITY MAP L-12-Z

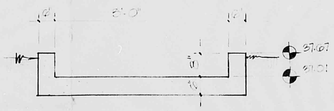

SPILLWAY DETAIL

SECTION A
NTS

ACS BENCHMARK
ACS 6-L11-R Locate at the intersection of Atrisco Blvd. S.W. and San Ignatio S.W., in the asphalt just northeast of the centerline of the intersection.
ELEVATION 4940.28

TBM
On bonnet bolt on fire hydrant across Atrisco Blvd. S.W. from the northwest corner of this property. Bolt is painted red.
ELEVATION 4940.89

LEGAL DESCRIPTION
Lot 2-B, Lands of Werner Dramberger, Bernalillo County

GENERAL NOTES
1. Site does not lie within a 100 year Flood Hazard Zone.
2. Off-site flows enter from a residential lot to the north.

LEGEND

— — 37 — —	EXIST. CONTOUR
38.5	NEW SPOT ELEVATION
—.—.—	NEW GRAVEL SWALE
→	NEW ROOF LEADER OR FLOW DIRECTION

NOTE:
RETENTION POND IS TEMPORARY. IF & WHEN DRAINAGE MAY BE DISCHARGED ONTO ATRISCO, CHURCH WILL BE RESPONSIBLE FOR REQUIRED CONNECTION.

RECEIVED NOV 10 HYDROLOGY DIVISION

11/10/92

JUDGE & JACOBSEN ARCHITECT
SOUTH VALLEY APOSTOLIC CHURCH
2424 ATRISCO SW ALBQ. N.M.
C

CITY OF ALBUQUERQUE
THIS MICROIMAGE IS THE BEST POSSIBLE REPRODUCTION DUE TO THE POOR QUALITY OF THE ORIGINAL DOCUMENT.

R# 27 DATE 3-29-02 OP. EOP

CITY OF ALBUQUERQUE

This microimage is certified to be a complete and accurate copy of the original as it appears in the files of the Public Works Department and was created in the normal course of business.

The photographic process used meets the Basic Microfilm Standards of the National Micrographics Association (MS11-1977)

DIRECTOR

NOTARY PUBLIC

OFFICIAL SEAL
Roberta Duran
NOTARY PUBLIC
STATE OF NEW MEXICO
My Commission Expires 07/07/02

E 30 D 24 C 20 B 16 A 12 CITY OF ALBUQUERQUE C D F