HYDROLOGY

L13/D1
TWO PLANS

L 13-01

2 PLANS

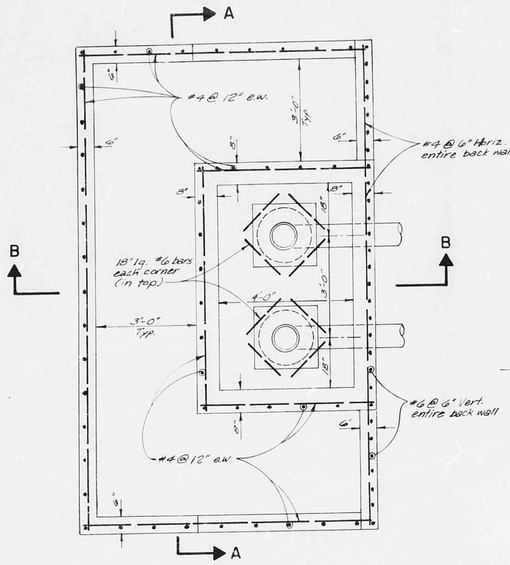

PLAN

SCALE: 1/2" = 1'-0"

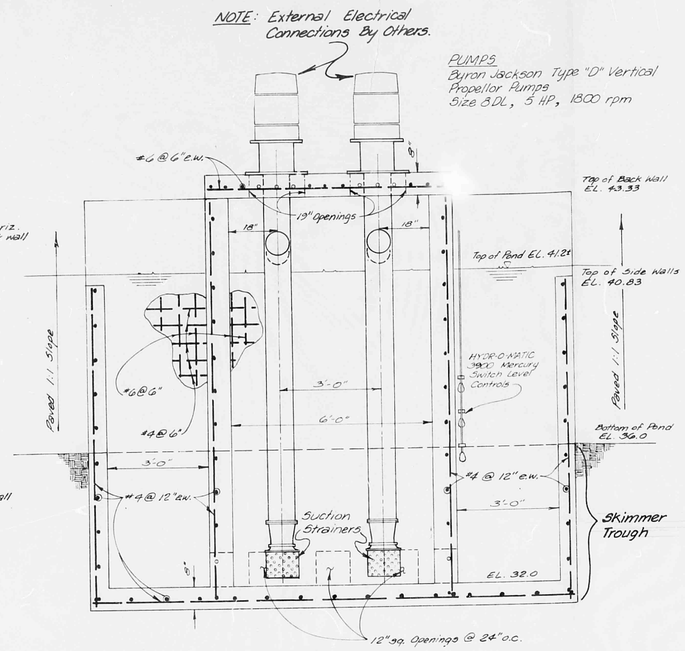

SECTION A-A

SCALE: 1/2" = 1'-0"

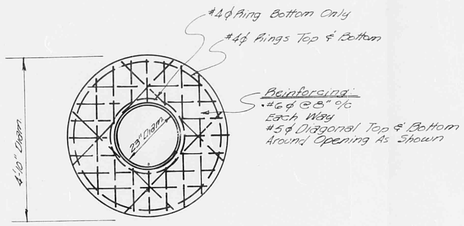

PRECAST LID DETAIL

SCALE: 1/2" = 1'-0"

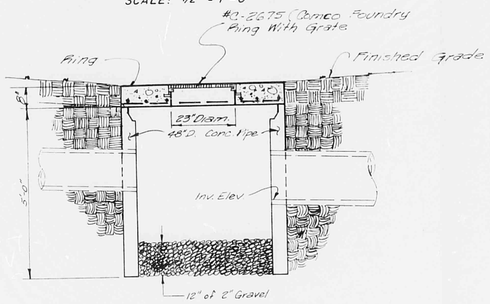

CATCH BASIN ELEVATION

SCALE: 1/2" = 1'-0"

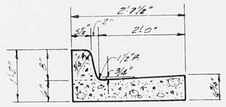

STANDARD CURB & GUTTER

N.T.S.

Note:
For Standard & Median Curb & Gutter ~ Contraction Joints At 6'0 C. Also Provide 1/2" Preformed Expansion Joints At 48" O.C. Maximum, At Curb Returns And At Each Side Of Driveways

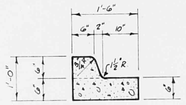

MEDIAN CURB & GUTTER

N.T.S.

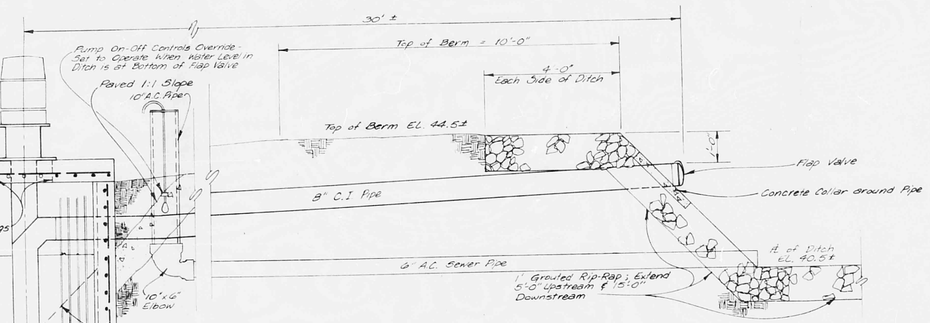

SECTION B-B

SCALE: 1/2" = 1'-0"

PONDING BASIN LIFT STATION & SKIMMER

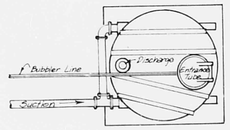

SETTING PLAN

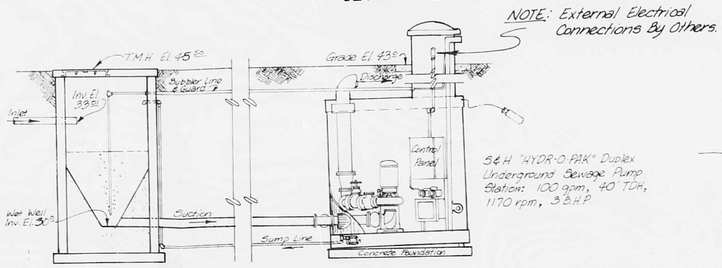

SEWAGE LIFT STATION & WET WELL

N.T.S.

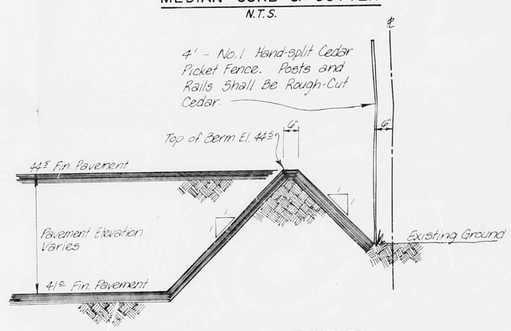

PAVED BERM SECTION

SCALE: 1/2" = 1'-0"

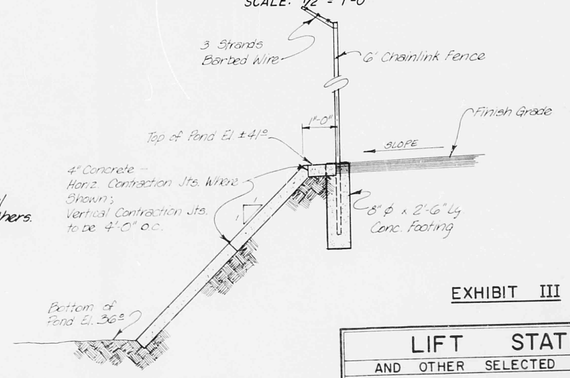

PONDING AREA BANK SECTION

SCALE: 1/2" = 1'-0"

EXHIBIT III

LIFT STATION AND OTHER SELECTED DETAILS	
LEVERTON-DENNEY ENGINEERS, INC.	
DRAWN BY PAUL / CHECKED BY C.B.R.	PROJ. NO. / DATE JANUARY 1975	SHEET 6 OF 7

L13/D1

THIS MICROIMAGE IS THE BEST POSSIBLE REPRODUCTION DUE TO THE POOR QUALITY OF THE ORIGINAL DOCUMENT

PLAN SHOT IN TWO SECTIONS.

THIS MICROIMAGE IS THE BEST POSSIBLE REPRODUCTION DUE TO THE POOR QUALITY OF THE ORIGINAL DOCUMENT

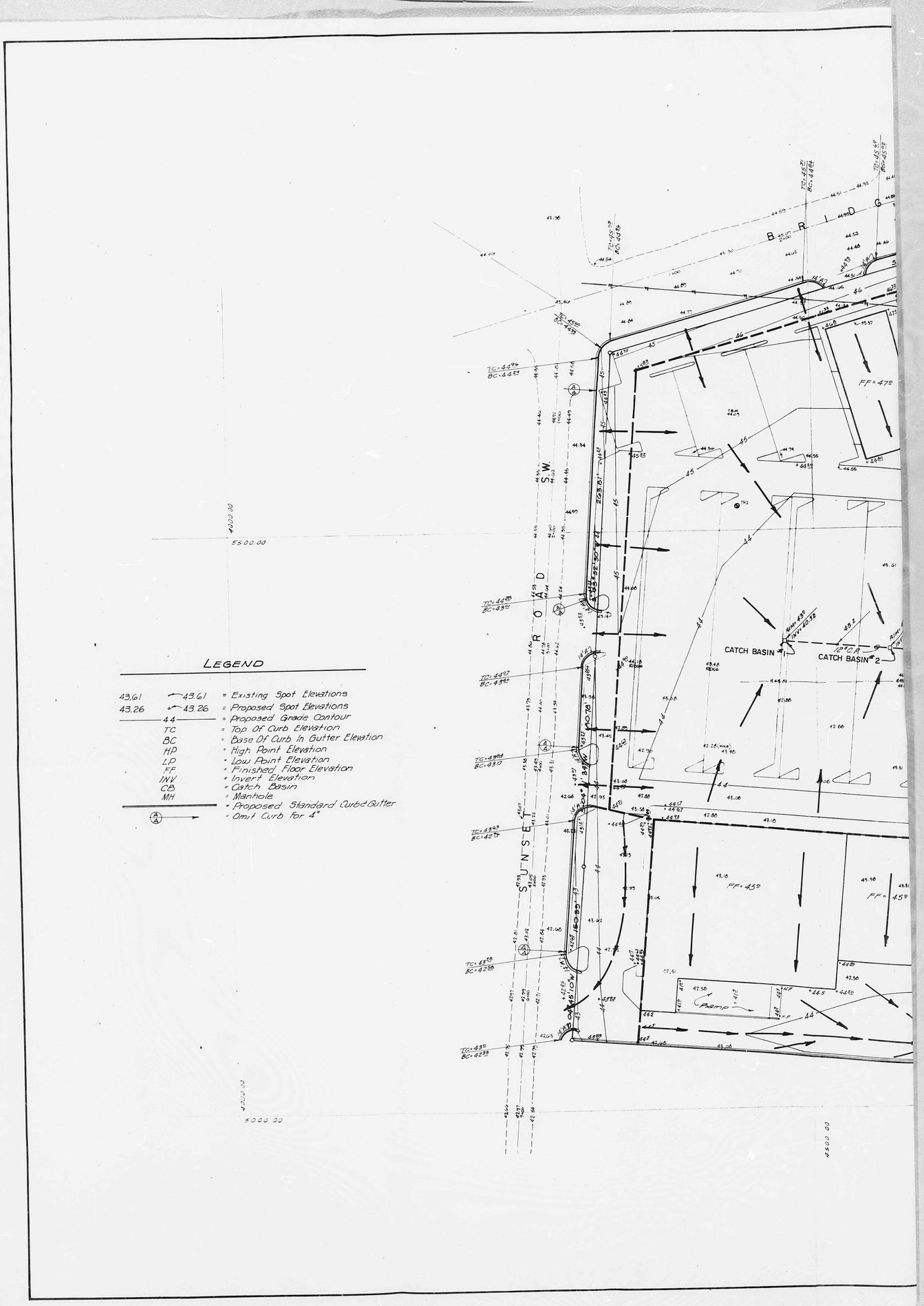

THIS MICROIMAGE IS THE BEST POSSIBLE REPRODUCTION DUE TO THE POOR QUALITY OF THE ORIGINAL DOCUMENT

THIS MICROIMAGE IS THE BEST POSSIBLE REPRODUCTION DUE TO THE POOR QUALITY OF THE ORIGINAL DOCUMENT

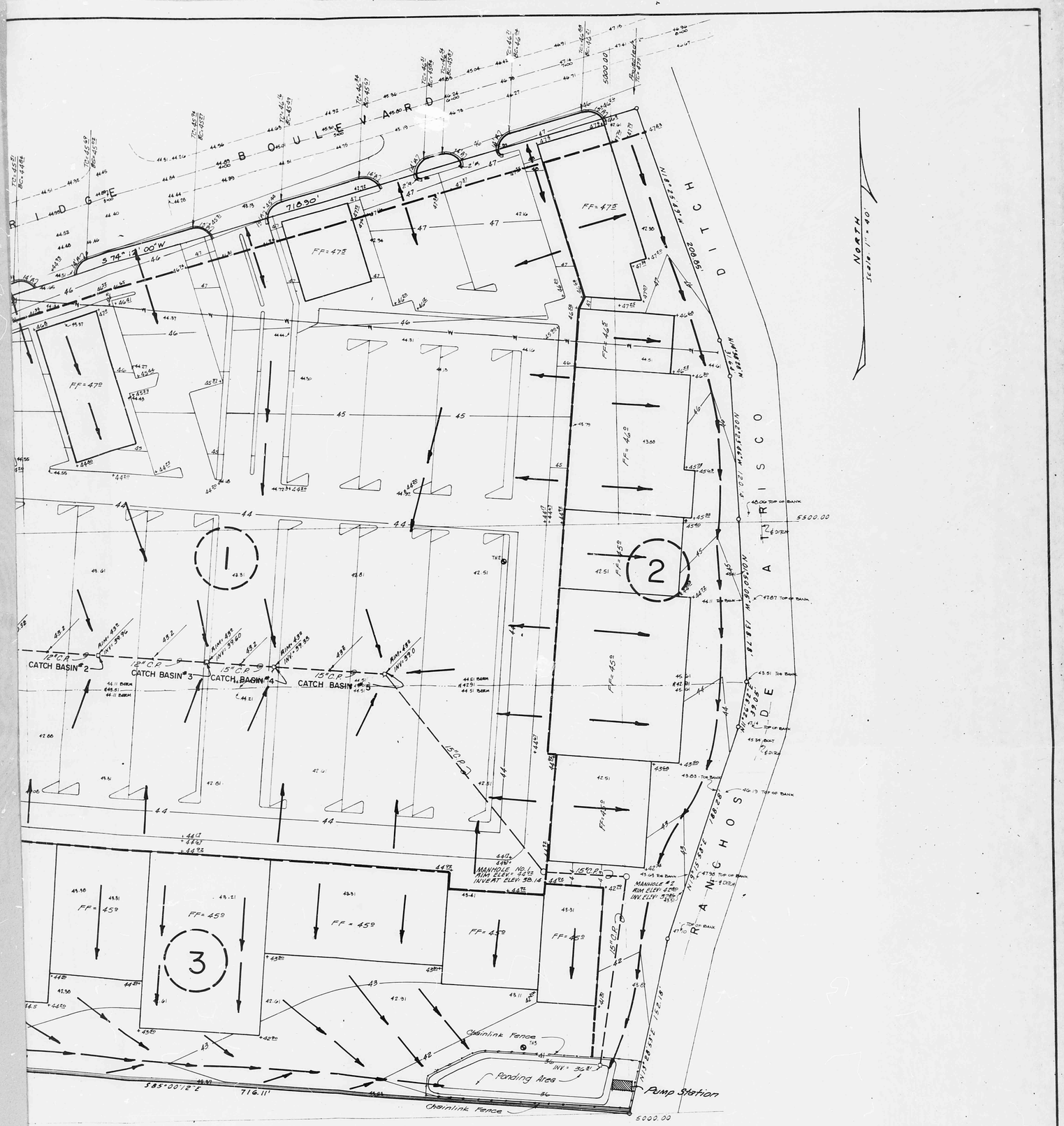

EXHIBIT II

SUNSET PLAZA			
SITE DRAINAGE PLAN			
LEVERTON-DENNEY ENGINEERS, INC.			
DRAWN BY S.V.	PROJ. NO. 161		SHEET OF
CHECKED BY	DATE 10 1974		

L13/D1