HYDROLOGY

L13/D1A
TWO PLANS

L13-D14

2 PLANS

THIS MICROIMAGE IS THE BEST POSSIBLE REPRODUCTION DUE TO THE POOR QUALITY OF THE ORIGINAL DOCUMENT

PLAN SHOT IN TWO SECTIONS.

THIS MICROIMAGE IS THE BEST POSSIBLE REPRODUCTION DUE TO THE POOR QUALITY OF THE ORIGINAL DOCUMENT

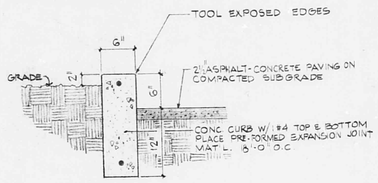

DETAIL TYPICAL STANDING CURB (1)
1" = 1'-0"

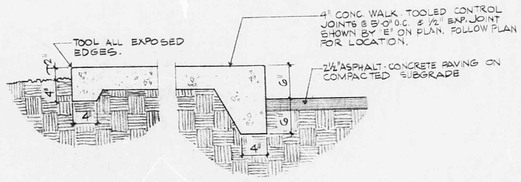

DETAIL TYPICAL WALK (2)
1" = 1'-0"

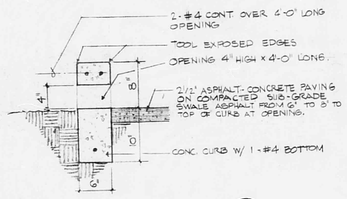

DETAIL DRAINAGE OPENING (3)
1" = 1'-0"

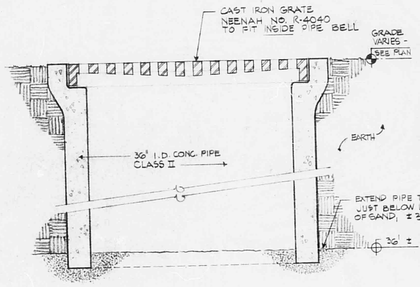

DETAIL CATCH BASIN (4)
1" = 1'-0"

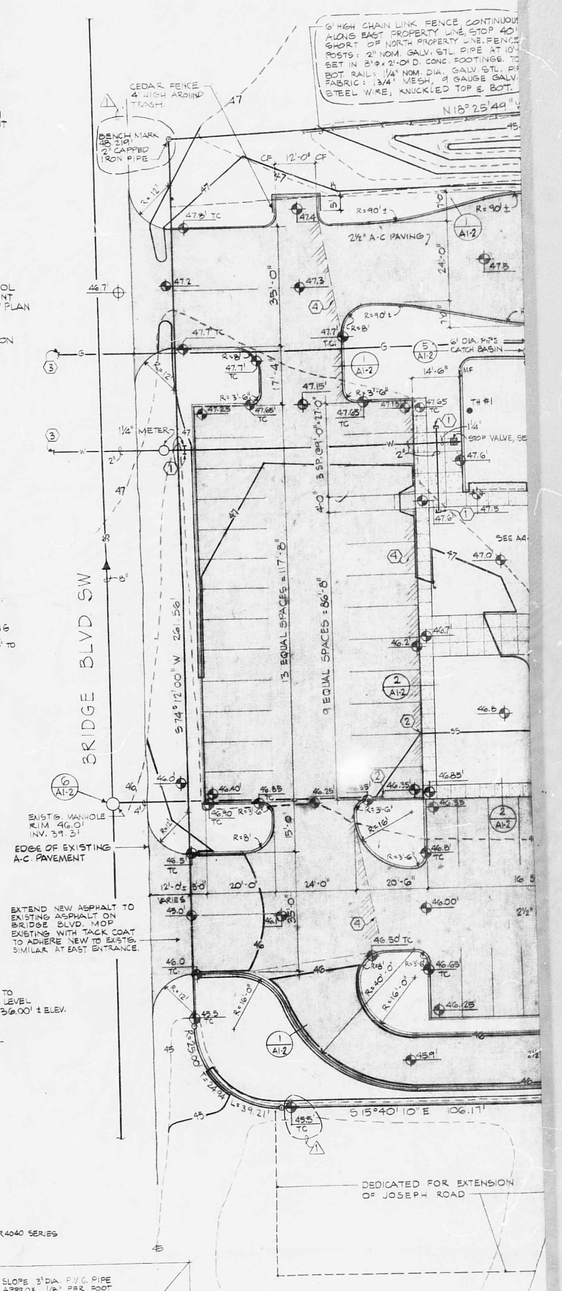

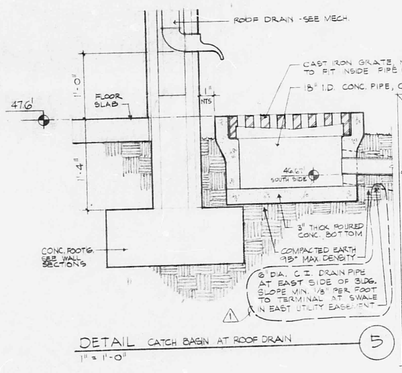

DETAIL CATCH BASIN AT ROOF DRAIN (5)
1" = 1'-0"

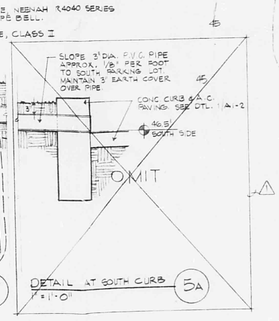

DETAIL AT SOUTH CURB (5A)
1" = 1'-0"

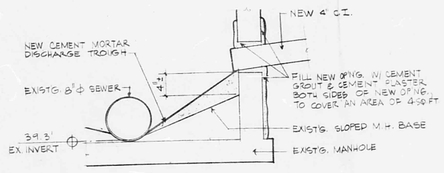

DETAIL EXIST'G. MANHOLE (6)
NO SCALE

KEYED

(1) 2" CAPPE
(2) 1 WAY O
(3) CONNECT LOCA CONNECTO AUTHORIT
(4) ALTERNAT SUBSTITU

THIS MICROIMAGE IS THE BEST POSSIBLE REPRODUCTION DUE TO THE POOR QUALITY OF THE ORIGINAL DOCUMENT

THIS MICROIMAGE IS THE BEST POSSIBLE REPRODUCTION DUE TO THE POOR QUALITY OF THE ORIGINAL DOCUMENT

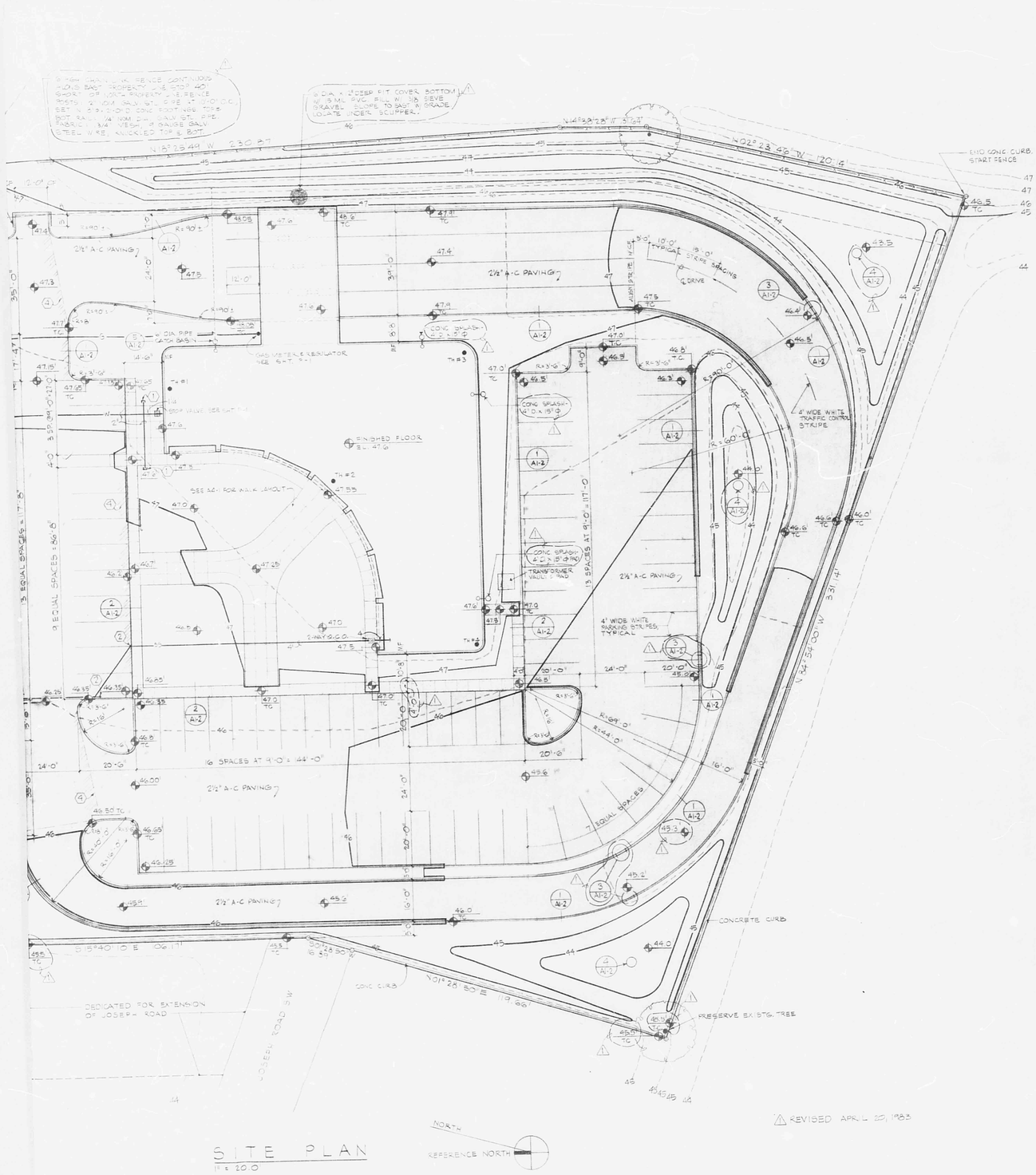

SITE PLAN
1" = 20.0

△ REVISED APRIL 20, 1983

STATE OF NEW MEXICO
HARVEY S. POSHOUR
NO. 321
REGISTERED ARCHITECT

Hoshour & Pearson / Architects
2C Coal Avenue, S.W. / Albuquerque, New Mexico 87102 / Telephone (505) 843-6900

Five Points Office
First Interstate Bank of Albuquerque

SITE PLAN

APRIL 8, 1983

A1-2

KEYED NOTES

1) 2" CAPPED TEE
2) 1 WAY D.O.D., SEE DTL. 3/PH
3) CONNECT TO ENTERGY ELECTRICAL SERVICE. VERIFY EXACT LOCATION BEFORE INSTALLATION. VERIFY CONNECTION REQUIREMENTS WITH THE ADMINISTRATIVE AUTHORITY APPLICABLE TO THIS PROJECT.
4) ALTERNATE NO. 1: FOR PAVING AREAS NORTH OF LINE, SUBSTITUTE 5½" A-C PAVING FOR 2½" PAVING SPECIFIED.

PROJECT DESCRIPTION

OCCUPANCY GROUP	B-2
TYPE OF CONSTRUCTION	V N
BUILDING AREA	7,900 SF
PARKING REQUIRED	41 SPACES
PARKING PROVIDED	90 SPACES

LEGAL DESCRIPTION: TRACT A, SUNSET PLAZA SHOPPING CENTER, COUNTY OF BERNALILLO, NEW MEXICO (MRGCD MAP NO. 41), CITY OF ALBUQUERQUE ZONE MAP NO. L-13)

ADDRESS: 1406 BRIDGE BLVD. SW

DESIGN DATA
ROOF LIVE LOAD : 20 PSF
WIND LOAD : 25 PSF
SOIL BEARING CAPACITY : 2500 PSF

SYMBOLS / ABBREVIATIONS CONT.

MF : MASONRY FACE
CF : CONCRETE FACE
FIN. : FINISHED SURFACE
E : EXPANSION JOINT (SEE FLOOR PLAN, A4-1)
TH : TEST HOLE LOCATION (FOR SOILS REPORT)

SYMBOLS / ABBREVIATIONS

SECTION LETTER / SHEET NUMBER — BUILDING SECTION
SECTION LETTER / SHEET NUMBER — PARTIAL SECTION
DETAIL NUMBER / SHEET NUMBER — DETAIL
ELEVATION LETTER / SHEET NUMBER — INTERIOR ELEVATION
CONCRETE WALLS
MASONRY WALLS
PARTITION: 5/8" TYPE 'X' GYPSUM BOARD ON 3⅝" METAL STUDS
PARTITION: 5/8" TYPE 'X' GYPSUM BOARD ON 3⅝" METAL STUDS WITH 2½" ACOUSTIC INSULATION.
EXISTING SPOT ELEVATION
NEW SPOT ELEVATION
EXISTING CONTOUR
NEW CONTOUR

L13/D14

Scanlon & associates, inc.
Engineers — Planners
albuquerque artesia santa fe

SURVEY BY	AERIAL	DESIGN	DRAWN	JOB NO.	SCALE
DESIGN	BY K.B.P.	BY RL	BY LH	SBA 79-007	H 1"=20'
	NO.			CITY	
CONST.	DATE 2-79	CKD	CKD	DATE 8-79	V AS SHOWN

County of Bernalillo

City of Albuquerque

Bridge Boulevard

Roadway Plan & Profile

F.H.W.A. Region No.	STATE		SHEET NO.	TOTAL SHEETS
6	NEW MEXICO	M-4014(2)	11	64

KOOGLER & POLLS ENGINEERING
ALBUQUERQUE, NEW MEXICO



ROADWAY PLAN & PROFILE — BRIDGE BOULEVARD

L13/D14