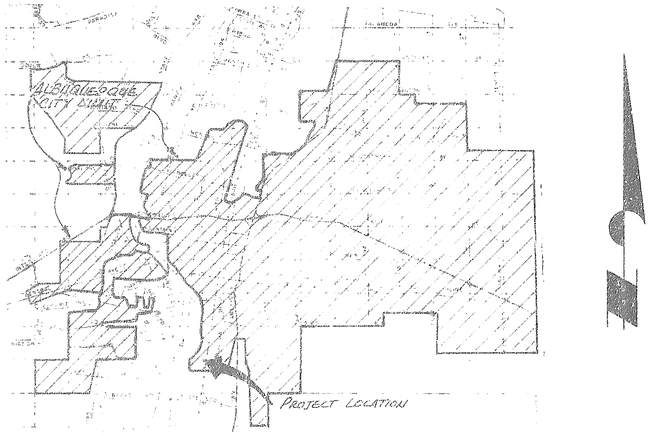

VICINITY MAP

CITY OF ALBUQUERQUE, NEW MEXICO
MUNICIPAL DEVELOPMENT

STREET IMPROVEMENTS FOR WILLIAM STREET & SAN JOSE AVENUE

CD-4C

APRIL 1981

110 005 0183

F.D. JOB NO. 338.11

APPROVED

CITY ENGINEER 4/15/82

TRAFFIC ENGINEER 4-15-82

INDEX

DESCRIPTION	SHEET NO.
TITLE SHEET	1
WILLIAM STREET — PLAN & PROFILE	2-6
SAN JOSE AVENUE — PLAN & PROFILE	7-8
WOODWARD STREET — 36" STORM SEWER PROFILE	9-11
INTERSECTION OF WILLIAM & WOODWARD STREETS	12
DETAILS	13



LOCATION MAP

PREPARED BY

FRED DENNEY & ASSOCIATES, INC.
ENGINEERS - PLANNERS
ALBUQUERQUE, NEW MEXICO 87107

AS BUILTS

Sheet 1 of 13

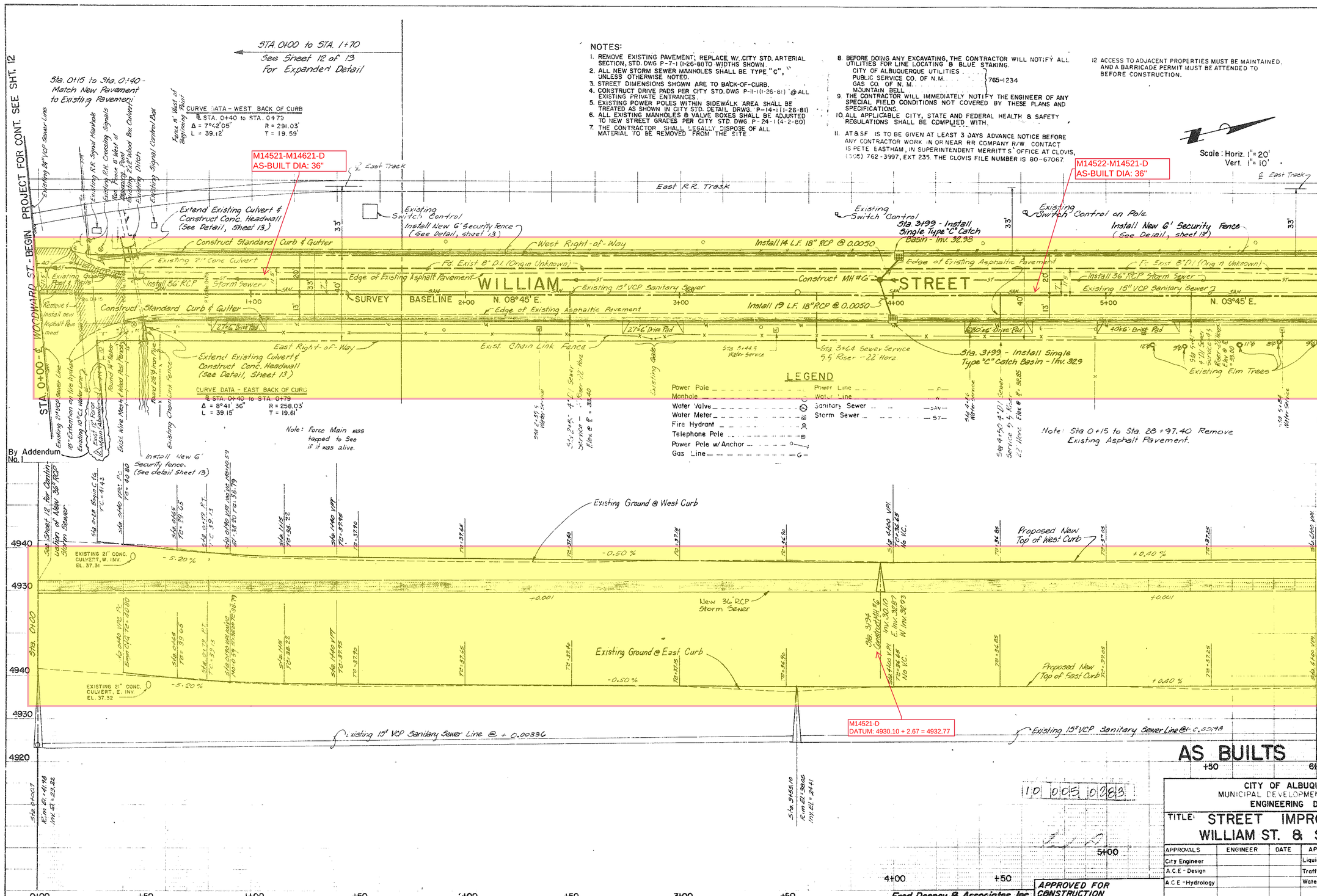

NOTES:

1. REMOVE EXISTING PAVEMENT; REPLACE W/ CITY STD. ARTERIAL SECTION, STD. DWG P-7-1 (1-26-81) TO WIDTHS SHOWN.
2. ALL NEW STORM SEWER MANHOLES SHALL BE TYPE "C", UNLESS OTHERWISE NOTED.
3. STREET DIMENSIONS SHOWN ARE TO BACK-OF-CURB.
4. CONSTRUCT DRIVE PADS PER CITY STD. DWG P-11-1 (1-26-81) @ ALL EXISTING PRIVATE ENTRANCES.
5. EXISTING POWER POLES WITHIN SIDEWALK AREA SHALL BE TREATED AS SHOWN IN CITY STD. DETAIL DRWG. P-14-1 (1-26-81)
6. ALL EXISTING MANHOLES & VALVE BOXES SHALL BE ADJUSTED TO NEW STREET GRADES PER CITY STD. DWG. P-24-1 (4-2-80)
7. THE CONTRACTOR SHALL LEGALLY DISPOSE OF ALL MATERIAL TO BE REMOVED FROM THE SITE.
8. BEFORE DOING ANY EXCAVATING, THE CONTRACTOR WILL NOTIFY ALL UTILITIES FOR LINE LOCATING & BLUE STAKING.
   CITY OF ALBUQUERQUE UTILITIES
   PUBLIC SERVICE CO. OF N.M. } 765-1234
   GAS CO. OF N. M.
   MOUNTAIN BELL
9. THE CONTRACTOR WILL IMMEDIATELY NOTIFY THE ENGINEER OF ANY SPECIAL FIELD CONDITIONS NOT COVERED BY THESE PLANS AND SPECIFICATIONS.
10. ALL APPLICABLE CITY, STATE AND FEDERAL HEALTH & SAFETY REGULATIONS SHALL BE COMPLIED WITH.
11. AT&SF IS TO BE GIVEN AT LEAST 3 DAYS ADVANCE NOTICE BEFORE ANY CONTRACTOR WORK IN OR NEAR RR COMPANY R/W. CONTACT IS PETE EASTHAM, IN SUPERINTENDENT MERRITT'S OFFICE AT CLOVIS, (505) 762-3997, EXT 235. THE CLOVIS FILE NUMBER IS 80-67067
12. ACCESS TO ADJACENT PROPERTIES MUST BE MAINTAINED, AND A BARRICADE PERMIT MUST BE ATTENDED TO BEFORE CONSTRUCTION.

SURVEY INFORMATION
FIELD NOTES
NO. 33811 BY S.L.Y., G.L.S. DATE 7.8.79

AS BUILT INFORMATION
CONTRACTOR
WORK STAKED BY
INSPECTOR
ASBUILT BY
DATE
FIELD
DRAFTING BY
DATE
CORRECTED BY
MICRO-FILM INFORMATION
RECORDED BY
DATE
NO.

BENCH MARKS
ACS 5-Mid, Brass tablet set in concrete post flush w/ ground @ N E corner Broadway & Woodward
ACS N.M. 36-13, Brass tablet set in concrete post flush w/ ground @ center of median on Broadway 1.95 Miles South of Central.

STA. 6+00 - MATCH LINE

REFERENCES
MAP NO. M-14
EST. NO.
W.O. NO.

NO.	DATE	REMARKS	BY
3	6/21/83	As Builts	
2	4/26/82	12" Force Main	
1	4/10/80	General Revisions - for Construction	PMP

REVISIONS

DESIGN
DESIGNED BY D.J.G. DATE 22 Oct. 1979
DRAWN BY H.D.M. & G.A.S. DATE 2 Nov. 1979
CHECKED BY R.E.S. DATE 9 Apr. 1980

CITY OF ALBUQUERQUE
MUNICIPAL DEVELOPMENT DEPARTMENT
ENGINEERING DIVISION

TITLE: STREET IMPROVEMENTS FOR WILLIAM ST. & SAN JOSE AVE

APPROVALS	ENGINEER	DATE	APPROVALS	ENGINEER	DATE
City Engineer			Liquid Waste		
A.C.E. - Design			Traffic	R.A. Tennyson	4/15/82
A.C.E. - Hydrology			Water		

APPROVED FOR CONSTRUCTION
Robert S. Stull 4/15/82
CITY ENGINEER DATE

Fred Denney & Associates, Inc.
ENGINEERS PLANNERS
ALBUQUERQUE, NEW MEXICO 87107

DRAWING NO.

SHEET 2 OF 13

FD 339.32

NOTES:

1. REMOVE EXISTING PAVEMENT; REPLACE W/ CITY STD. ARTERIAL SECTION, STD. DWG P-7-1 (1-26-81), TO WIDTHS SHOWN.
2. ALL NEW STORM SEWER MANHOLES SHALL BE TYPE "C", UNLESS OTHERWISE NOTED.
3. STREET DIMENSIONS SHOWN ARE TO BACK-OF-CURB.
4. CONSTRUCT DRIVE PADS PER CITY STD. DWG P-11-1 (1-26-81), @ ALL EXISTING PRIVATE ENTRANCES.
5. EXISTING POWER POLES WITHIN SIDEWALK AREA SHALL BE TREATED AS SHOWN IN CITY STD. DETAIL DRWG. P-14-1 (1-26-81).
6. ALL EXISTING MANHOLES & VALVE BOXES SHALL BE ADJUSTED TO NEW STREET GRADES PER CITY STD. DWG P-24-1 (4-2-80).
7. THE CONTRACTOR SHALL LEGALLY DISPOSE OF ALL MATERIAL TO BE REMOVED FROM THE SITE.
8. BEFORE DOING ANY EXCAVATING, THE CONTRACTOR WILL NOTIFY ALL UTILITIES FOR LINE LOCATING & BLUE STAKING.
   CITY OF ALBUQUERQUE UTILITIES 705-1234
   PUBLIC SERVICE CO. OF N.M. . . . . .
   GAS CO. OF N. M. . . . . .
   MOUNTAIN BELL
9. THE CONTRACTOR WILL IMMEDIATELY NOTIFY THE ENGINEER OF ANY SPECIAL FIELD CONDITIONS NOT COVERED BY THESE PLANS AND SPECIFICATIONS.
10. ALL APPLICABLE CITY, STATE AND FEDERAL HEALTH & SAFETY REGULATIONS SHALL BE COMPLIED WITH.
11. AT&SF IS TO BE GIVEN AT LEAST 3 DAYS ADVANCE NOTICE BEFORE ANY CONTRACTOR WORK IN OR NEAR RR COMPANY R/W. CONTACT IS PETE EASTHAM, IN SUPERINTENDENT MERRITT'S OFFICE AT CLOVIS, (505) 762-3997, EXT. 235. THE CLOVIS FILE NUMBER IS 80-67067.
12. ACCESS TO ADJACENT PROPERTIES MUST BE MAINTAINED, AND A BARRICADE PERMIT MUST BE ATTENDED TO BEFORE CONSTRUCTION.

Scale: Horiz. 1" = 20'
Vert. 1" = 10'

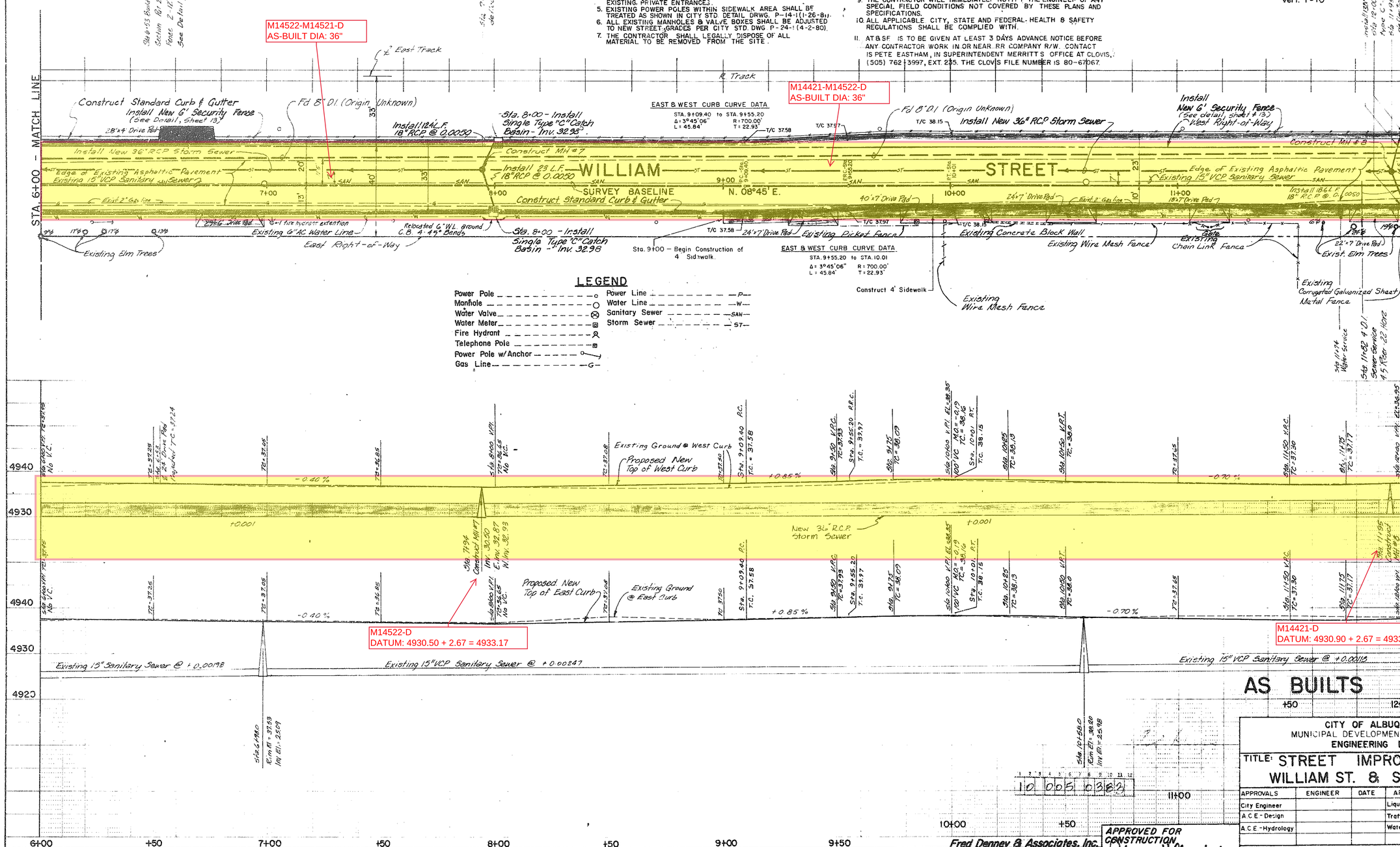

EAST & WEST CURB CURVE DATA

STA. 9+09.40 to STA. 9+55.20	
Δ = 3°45'06"	R = 700.00'
L = 45.84'	T = 22.93'

EAST & WEST CURB CURVE DATA

STA. 9+55.20 to STA. 10.01	
Δ = 3°45'06"	R = 700.00'
L = 45.84'	T = 22.93'

Sta. 9+00 — Begin Construction of 4' Sidewalk.

LEGEND

Power Pole	Power Line —P—
Manhole	Water Line —W—
Water Valve	Sanitary Sewer —SAN—
Water Meter	Storm Sewer —ST—
Fire Hydrant	
Telephone Pole	
Power Pole w/ Anchor	
Gas Line —G—	

AS BUILT INFORMATION

CONTRACTOR
WORK STAKED BY
NEBCO
ACCEPTANCE BY
DATE
VERIFICATION BY
DATE
DRAFTED BY
DATE
CHECKED BY
DATE
MICRO-FILM INFORMATION
RECORDED BY
DATE
NO

BENCH MARKS

ACS 5-M14, Brass tablet set in concrete post flush w/ground @ N. E. corner of Broadway & Woodward

ACS N.M. 36-13, Brass tablet set in concrete post flush w/ground @ center of median on Broadway 1.95 Miles South of Central.

SURVEY INFORMATION

FIELD NOTES

NO.	BY	DATE
338/11	S.L.Y., G.L.S.	7-8-79

REFERENCES

MAP NO. M-14
EST. NO.
W.O. NO.

REVISIONS

NO.	DATE	REMARKS	BY
1	4/19/82	General Revisions - for Construction	PMP

DESIGN

DESIGNED BY D. J. G. DATE 22 Oct. 1979
DRAWN BY H. D. M. / G.A.S. DATE 2 Nov. 1979
CHECKED BY DATE

CITY OF ALBUQUERQUE
MUNICIPAL DEVELOPMENT DEPARTMENT
ENGINEERING DIVISION

TITLE: STREET IMPROVEMENTS FOR WILLIAM ST. & SAN JOSE AVE

APPROVALS	ENGINEER	DATE	APPROVALS	ENGINEER	DATE
City Engineer			Liquid Waste		
A.C.E. - Design			Traffic		
A.C.E. - Hydrology			Water		

APPROVED FOR CONSTRUCTION
CITY ENGINEER DATE 4/15/82

DRAWING NO. 10 005 0382

SHEET 3 OF 13

Fred Denney & Associates, Inc.
ENGINEERS PLANNERS
ALBUQUERQUE, NEW MEXICO 87107

F.D. 338.32

Scale: Horiz. 1" = 20'
Vert. 1" = 10'

M14334-M14421-D
AS-BUILT DIA: 36"

M14334-D
DATUM: 4930.50 + 2.67 = 4933.87

NOTES:

1. REMOVE EXISTING PAVEMENT; REPLACE W/ CITY STD. ARTERIAL SECTION, STD. DWG P-7-1(1-26-81), TO WIDTHS SHOWN
2. ALL NEW STORM SEWER MANHOLES SHALL BE TYPE "C", UNLESS OTHERWISE NOTED.
3. STREET DIMENSIONS SHOWN ARE TO BACK-OF-CURB.
4. CONSTRUCT DRIVE PADS PER CITY STD. DWG P-1-1(1-26-81), @ ALL EXISTING PRIVATE ENTRANCES.
5. EXISTING POWER POLES WITHIN SIDEWALK AREA SHALL BE TREATED AS SHOWN IN CITY STD. DETAIL DRWG. P-14-1(1-26-81).
6. ALL EXISTING MANHOLES & VALVE BOXES SHALL BE ADJUSTED TO NEW STREET GRADES PER CITY STD. DWG P-24-114-2-80).
7. THE CONTRACTOR SHALL LEGALLY DISPOSE OF ALL MATERIAL TO BE REMOVED FROM THE SITE.
8. BEFORE DOING ANY EXCAVATING, THE CONTRACTOR WILL NOTIFY ALL UTILITIES FOR LINE LOCATING & BLUE STAKING.
   CITY OF ALBUQUERQUE UTILITIES
   PUBLIC SERVICE CO. OF N.M.
   GAS CO. OF N.M.
   MOUNTAIN BELL
   } 765-1234
9. THE CONTRACTOR WILL IMMEDIATELY NOTIFY THE ENGINEER OF ANY SPECIAL FIELD CONDITIONS NOT COVERED BY THESE PLANS AND SPECIFICATIONS.
10. ALL APPLICABLE CITY, STATE AND FEDERAL HEALTH & SAFETY REGULATIONS SHALL BE COMPLIED WITH
11. AT&SF IS TO BE GIVEN AT LEAST 3 DAYS ADVANCE NOTICE BEFORE ANY CONTRACTOR WORK IN OR NEAR RR COMPANY R/W. CONTACT IS PETE EASTHAM, IN SUPERINTENDENT MERRITT'S OFFICE AT CLOVIS (505) 762-3997, EXT 235. THE CLOVIS FILE NUMBER IS 80-67067
12. ACCESS TO ADJACENT PROPERTIES MUST BE MAINTAINED, AND A BARRICADE PERMIT MUST BE ATTENDED TO BEFORE CONSTRUCTION.

LEGEND

Power Pole	Power Line —P—
Manhole	Water Line —W—
Water Valve	Sanitary Sewer —SAN—
Water Meter	Storm Sewer —ST—
Fire Hydrant	
Telephone Pole	
Power Pole w/ Anchor	
Gas Line	—G—

RETURN DATA

	T/C	F/L
1	37.91	37.25
2	38.18	37.52
3	38.46	37.79

RETURN DATA

	T/C	F/L
1	38.59	37.97
2	38.44	37.77
3	38.29	37.62

Note: Return Data Shown Is Top of Curb Elev. Without Wheel Chair Ramps

GAS LINE RELOCATION DETAIL @ 12+00 & 15+00

AS BUILTS

CITY OF ALBUQUERQUE
MUNICIPAL DEVELOPMENT DEPARTMENT
ENGINEERING DIVISION

TITLE: STREET IMPROVEMENTS FOR WILLIAM ST. & SAN JOSE AVE

APPROVALS	ENGINEER	DATE	APPROVALS	ENGINEER	DATE
City Engineer			Liquid Waste		
A C E - Design			Traffic		4/15/82
A C E - Hydrology			Water		

DRAWING NO. 10 0095 0463

SHEET 4 OF 13

Fred Denney & Associates, Inc.
ENGINEERS PLANNERS
ALBUQUERQUE, NEW MEXICO 87107

APPROVED FOR CONSTRUCTION
CITY ENGINEER 4/15/82 DATE

F.D. 338.32

AS BUILT INFORMATION
CONTRACTOR
WORK STAKED BY DATE
INSPECTOR'S ACCEPTANCE BY DATE
FIELD VERIFICATION BY DATE
DRAWINGS CORRECTED BY DATE
MICRO-FILM INFORMATION
RECORDED BY DATE
NO

BENCH MARKS
AC5. 5'-M14: Brass Tablet Set in Concrete Post Flush w/ Ground @ N.E. Corner Broadway & Woodward
AC5 NM 86-3: Brass Tablet Set in Concrete Post Flush w/ Ground @ Center of Median in Broadway, 1.5 Miles South of Central.

SURVEY INFORMATION
FIELD NOTES

NO.	BY	DATE
33311	S.L.Y. & G.L.S.	10-79

REFERENCES
MAP NO. M-14
EST. NO.
W.O. NO.

NO.	DATE	REMARKS	BY
2	6/21/83	As Builts	
1	4/13/82	General Revisions - for Construction	FBP

REVISIONS

DESIGN
DESIGNED BY D.J.B. DATE 22 Oct. 1979
DRAWN BY HDM & G.A.S. DATE 2 Nov. 1979
CHECKED BY DATE

NOTES:

1. REMOVE EXISTING PAVEMENT AND REPLACE W/ STD. STD. ARTERIAL SECTION, SEE STD. DWG. 2411(11-26-81).
2. [illegible] SHALL BE 11"SE "C".
3. [illegible] 2411(11-26-81), @ ALL
4. [illegible] SHALL BE [illegible] 2411(11-26-81).
5. [illegible] 2411(11-26-81).
6. [illegible] REQUIRED STD. DWG. 2411(4-2-80).
7. [illegible] PURPOSE OF ALL MATERIAL TO BE REMOVED FROM THE SITE.

8. BEFORE DOING ANY EXCAVATING, THE CONTRACTOR WILL NOTIFY ALL UTILITIES FOR LINE LOCATIONS [illegible] STAKING.
CITY OF A[illegible] 765-1234
PUBLIC SE[illegible]
GAS CO[illegible]
MOUNTAIN[illegible]
9. THE CONTRA[illegible] NOTIFY THE ENGINEER OF ANY SPECIAL C[illegible] ED BY THESE PLANS AND SPECIFICATIONS.
10. ALL APPLICABLE CITY, STATE AND FEDERAL HEALTH & SAFETY REGULATIONS SHALL BE COMPLIED WITH.
11. AT&SF IS TO BE GIVEN AT LEAST 3 DAYS ADVANCE NOTICE BEFORE ANY CONTRACTOR WORK IN OR NEAR RR COMPANY R/W. CONTACT IS PETE EASTHAM, IN SUPERINTENDENT MERRITT'S OFFICE AT CLOVIS, (505) 762-3997, EXT. 235. THE CLOVIS FILE NUMBER IS 80-67067.

MANHOLE AND PIPES OBTAINED FROM SAN JOSE DRAINAGE IMPROVEMENTS.

12. ACCESS TO ADJACENT PROPERTIES MUST BE MAINTAINED, AND A BARRICADE PERMIT MUST BE ATTENDED TO BEFORE CONSTRUCTION.

LEGEND

Power Pole
Manhole
Water Valve
Water Meter
Fire Hydrant
Telephone Pole
Power Pole w/Anchor
Gas Line
Power Line
Water Line
Sanitary Sewer
Storm Sewer

Scale: Horiz. 1" = 20'
Vert. 1" = 10'

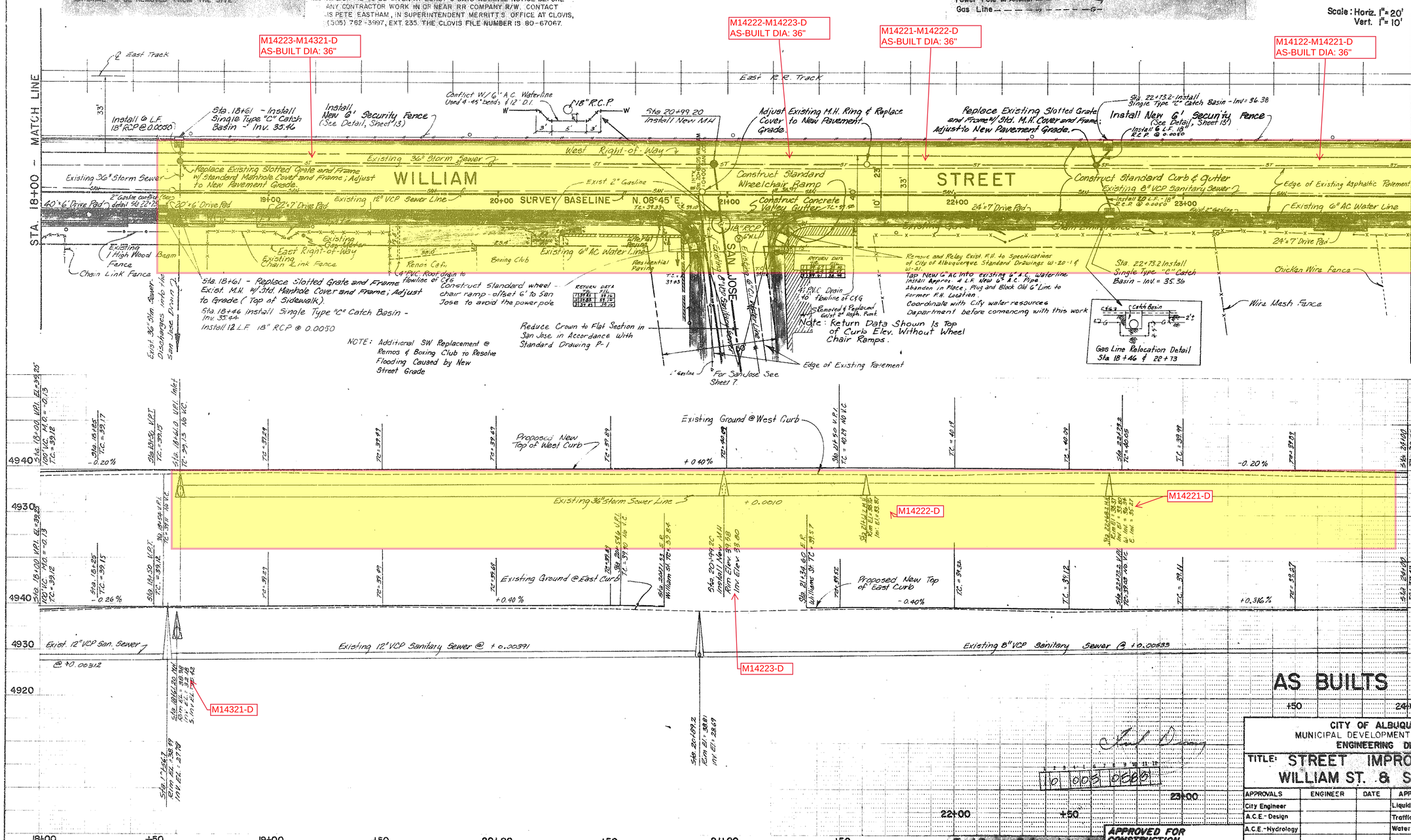

AS BUILT INFORMATION	
CONTRACTOR	
WORK STAKED BY	DATE
INSPECTED BY	
ACCEPTANCE BY	DATE
VERIFICATION BY	
DOCUMENTATION BY	DATE
PROJECTED BY	
MICRO-FILM INFORMATION	
RECORDED BY	DATE
NO.	

BENCH MARKS

A.C.S. 5-M14 - Brass Tablet Set in Concrete Post Flush w/Ground @ N.E. Corner Broadway & Woodward.
A.C.S. NM 3-2 - Brass Tablet Set in Concrete Post Flush w/Ground @ Center of Median in Broadway, 1.95 Miles South of Central.

SURVEY INFORMATION			
FIELD NOTES			
NO.	BY	DATE	
33811	S.L.Y. & G.L.S.	78-79	

REFERENCES	
MAP NO.	M-14
EST. NO.	W.O. NO.

REVISIONS			
NO.	DATE	REMARKS	BY
3	6/21/88	As Builts	
2	4/29/81	Storm Drainage Rev. New Const.	AM
1	4/16/80	General Revisions - for Construction	PMP

DESIGN

DESIGNED BY D.J.G. DATE 22 Oct. 1979
DRAWN BY H.D.M. & G.L.S. DATE 2 Nov. 1979
CHECKED BY DATE

CITY OF ALBUQUERQUE
MUNICIPAL DEVELOPMENT DEPARTMENT
ENGINEERING DIVISION

TITLE: STREET IMPROVEMENTS FOR WILLIAM ST. & SAN JOSE AVE

APPROVALS	ENGINEER	DATE	APPROVALS	ENGINEER	DATE
City Engineer			Liquid Waste		
A.C.E.-Design			Traffic		
A.C.E.-Hydrology			Water		

Fred Dorney & Associates, Inc.
ENGINEERS PLANNERS
ALBUQUERQUE, NEW MEXICO 87107

APPROVED FOR CONSTRUCTION
CITY ENGINEER DATE 4/15/82

DRAWING NO. 16 1003 05681

SHEET 5 OF 13

NOTES:

1. REMOVE EXISTING PAVEMENT; REPLACE W/ CITY STD. ARTERIAL SECTION, STD. DWG P-7-1 (1-26-81) TO WIDTHS SHOWN
2. ALL NEW STORM SEWER MANHOLES SHALL BE TYPE "C", UNLESS OTHERWISE NOTED.
3. STREET DIMENSIONS SHOWN ARE TO BACK-OF-CURB.
4. CONSTRUCT DRIVE PADS PER CITY STD. DWG P-11-1 (1-26-81) @ ALL EXISTING PRIVATE ENTRANCES.
5. EXISTING POWER POLES WITHIN SIDEWALK AREA SHALL BE TREATED AS SHOWN IN CITY STD. DETAIL DRWG. P-14-1 (1-26-81)
6. ALL EXISTING MANHOLES & VALVE BOXES SHALL BE ADJUSTED TO NEW STREET GRADES PER CITY STD. DWG. P-24-1 (4-2-80)
7. THE CONTRACTOR SHALL LEGALLY DISPOSE OF ALL MATERIAL TO BE REMOVED FROM THE SITE.
8. BEFORE DOING ANY EXCAVATING, THE CONTRACTOR WILL NOTIFY ALL UTILITIES FOR LINE LOCATING & BLUE STAKING.
   CITY OF ALBUQUERQUE UTILITIES 765-1234
   PUBLIC SERVICE CO. OF N.M. .....
   GAS CO. OF N.M. .....
   MOUNTAIN BELL .....
9. THE CONTRACTOR WILL IMMEDIATELY NOTIFY THE ENGINEER OF ANY SPECIAL FIELD CONDITIONS NOT COVERED BY THESE PLANS AND SPECIFICATIONS.
10. ALL APPLICABLE CITY, STATE AND FEDERAL HEALTH & SAFETY REGULATIONS SHALL BE COMPLIED WITH.
11. AT&SF IS TO BE GIVEN AT LEAST 3 DAYS ADVANCE NOTICE BEFORE ANY CONTRACTOR WORK IN OR NEAR RR COMPANY R/W CONTACT IS PETE EASTHAM, IN SUPERINTENDENT MERRITT'S OFFICE AT CLOVIS, (505) 762 3997, EXT 235. THE CLOVIS FILE NUMBER IS 80-67067
12. ACCESS TO ADJACENT PROPERTIES MUST BE MAINTAINED, AND A BARRICADE PERMIT BE ATTENDED TO BEFORE CONSTRUCTION.

CURVE DATA - WEST BACK-OF-CURB
@ STA. 26+66.62 to STA 28+90.03
Δ = 49°27'06" R = 272.54'
L = 235.22' T = 125.50'

CURVE DATA - EAST BACK-OF-CURB
@ STA. 26+51.03 to STA. 28+97.41
Δ = 49°16'19" R = 234.00'
L = 218.43' T = 116.48

LEGEND

Power Pole
Manhole
Water Valve
Water Meter
Fire Hydrant
Telephone Pole
Power Pole w/Anchor
Gas Line
Power Line
Water Line
Sanitary Sewer
Storm Sewer

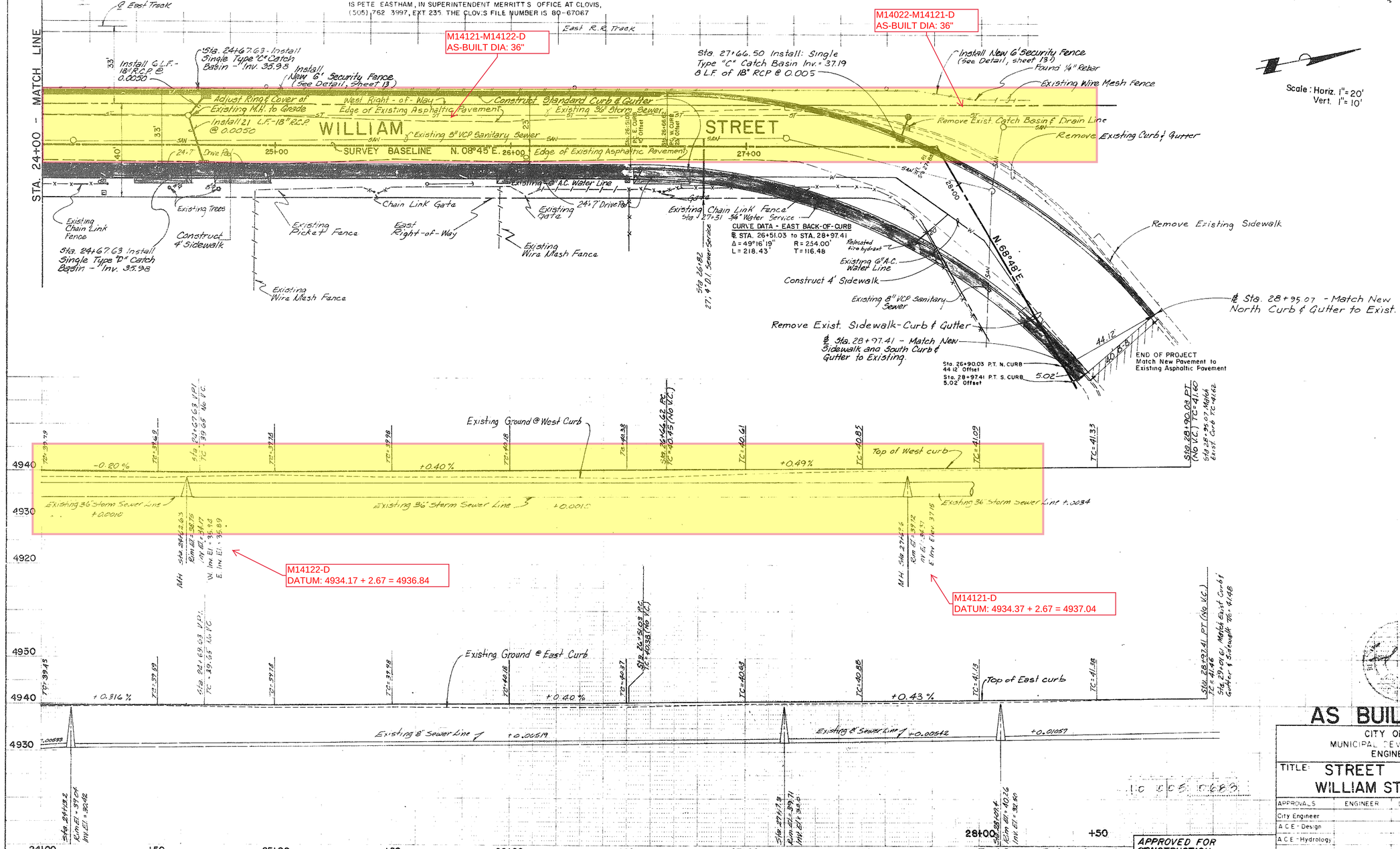

Fred Denney & Associates, Inc.
ENGINEERS PLANNERS
ALBUQUERQUE, NEW MEXICO 87107

APPROVED FOR CONSTRUCTION
Richard J. Shultz 4/15/82
CITY ENGINEER DATE

AS BUILT INFORMATION

BENCH MARKS
ACS 5-11-4 Brass tablet set in concrete post flush w/ ground @ NE corner Broadway & Woodward
ACS N 14 361-3 Brass tablet set in concrete post flush w/ ground @ center of median in Broadway 1.95 Miles south of Central.

SURVEY INFORMATION
FIELD NOTES
NO. 938.11 BY S.L.V.; G.L.S. DATE 78-79

REFERENCES
MAP NO. M-14
EST. NO.
W.O. NO.

NO.	DATE	REMARKS	BY
3	6/21/83	As Builts	
2	1/15/82	Revise Curve	L.S.J.
1	4/15/80	General Revisions - for Construction	FAP

REVISIONS

DESIGNED BY P.J.L. DATE 22 Oct 1979
DRAWN BY F.D.N.; G.A.S. DATE 2 Nov 1979
CHECKED BY DATE

AS BUILTS

CITY OF ALBUQUERQUE
MUNICIPAL DEVELOPMENT DEPARTMENT
ENGINEERING DIVISION

TITLE: STREET IMPROVEMENTS FOR WILLIAM ST. & SAN JOSE AVE

APPROVALS	ENGINEER	DATE	APPROVALS	ENGINEER	DATE
City Engineer			Liquid Waste		
A.C.E. - Design			Traffic	R.A. Denney	4/15/82
A.C.E. - Hydrology			Water		

DRAWING NO.
SHEET 6 OF 13

F.D. 338

NOTES:

1. REMOVE EXISTING PAVEMENT; REPLACE W/ CITY STD. RESIDENTIAL SECTION, STD. DWG. P-7-1 (1-26-81), TO WIDTHS SHOWN.
2. ALL NEW STORM SEWER MANHOLES SHALL BE TYPE "C", UNLESS OTHERWISE NOTED.
3. STREET DIMENSIONS SHOWN ARE TO BACK-OF-CURB.
4. CONSTRUCT DRIVE PADS PER CITY STD. DWG. P-11-1 (1-26-81), @ ALL EXISTING PRIVATE ENTRANCES.
5. EXISTING POWER POLES WITHIN SIDEWALK AREA SHALL BE TREATED AS SHOWN IN CITY STD. DETAIL DRWG. P-14-1 (1-26-81).
6. ALL EXISTING MANHOLES & VALVE BOXES SHALL BE ADJUSTED TO NEW STREET GRADES PER CITY STD. DWG. P-24-1 (4-2-80).
7. THE CONTRACTOR SHALL LEGALLY DISPOSE OF ALL MATERIAL TO BE REMOVED FROM THE SITE.
8. BEFORE DOING ANY EXCAVATING, THE CONTRACTOR WILL NOTIFY ALL UTILITIES FOR LINE LOCATING & BLUE STAKING.
   CITY OF ALBUQUERQUE UTILITIES . . . . . .
   PUBLIC SERVICE CO. OF N.M. 765-1234
   GAS CO. OF N. M. . . . . .
   MOUNTAIN BELL . . . . . .
9. THE CONTRACTOR WILL IMMEDIATELY NOTIFY THE ENGINEER OF ANY SPECIAL FIELD CONDITIONS NOT COVERED BY THESE PLANS AND SPECIFICATIONS.
10. ALL APPLICABLE CITY, STATE AND FEDERAL HEALTH & SAFETY REGULATIONS SHALL BE COMPLIED WITH.
11. AT&SF IS TO BE GIVEN AT LEAST 3 DAYS ADVANCE NOTICE BEFORE ANY CONTRACTOR WORK IN OR NEAR RR COMPANY R/W. CONTACT IS PETE EASTHAM, IN SUPERINTENDENT MERRITT'S, OFFICE AT CLOVIS, (505) 762-3997, EXT. 235. THE CLOVIS FILE NUMBER IS 80-67087.
12. ACCESS TO ADJACENT PROPERTIES MUST BE MAINTAINED, AND A BARRICADE PERMIT MUST BE ATTENDED TO BEFORE CONSTRUCTION.

CURVE DATA – NORTH BACK OF CURB

℄ STA. 1+06.48 to STA. 2+36
Δ = 5°00'00" R = 1486.12'
L = 129.69' T = 64.89'

CURVE DATA – SOUTH BACK OF CURB

℄ STA. 1+03.60 to STA. 2+36
Δ = 5°00'00" R = 1519.12'
L = 132.57' T = 66.33'

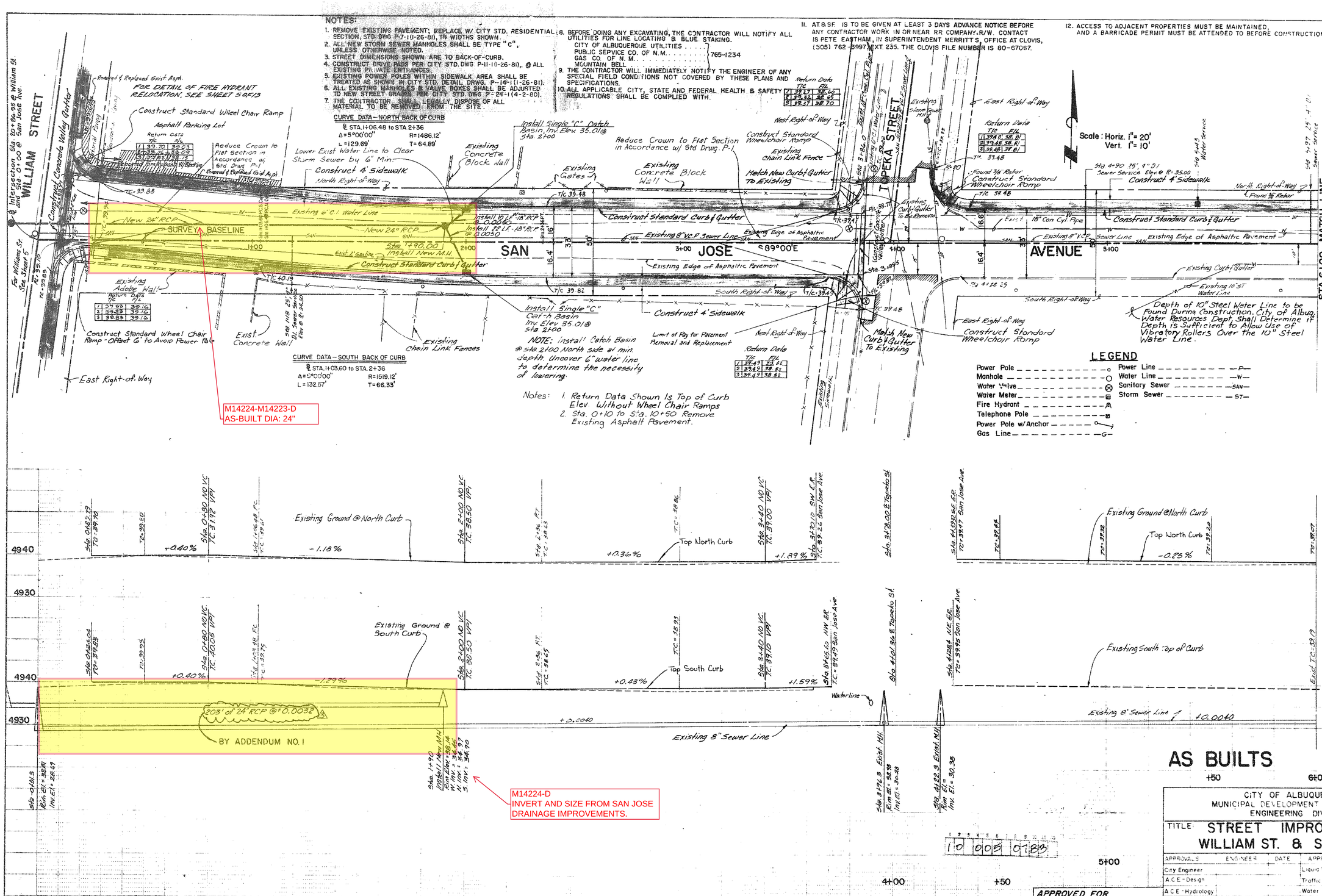

M14224-M14223-D
AS-BUILT DIA: 24"

M14224-D
INVERT AND SIZE FROM SAN JOSE DRAINAGE IMPROVEMENTS.

AS BUILTS

Fred Denney & Associates, Inc.
ENGINEERS PLANNERS
ALBUQUERQUE, NEW MEXICO 87107

APPROVED FOR CONSTRUCTION
CITY ENGINEER 4/15/82 DATE

CITY OF ALBUQUERQUE
MUNICIPAL DEVELOPMENT DEPARTMENT
ENGINEERING DIVISION

TITLE: STREET IMPROVEMENTS FOR WILLIAM ST. & SAN JOSE AVE

APPROVALS	ENGINEER	DATE	APPROVALS	ENGINEER	DATE
City Engineer			Liquid Waste		
A.C.E.-Design			Traffic		
A.C.E.-Hydrology			Water		

DRAWING NO. SHEET 7 OF 13

F.D. 338.32

AS BUILT INFORMATION

BENCH MARKS
A.C.S. 5-1/2" Brass Tablet Set in Concrete Post Flush w/ Ground @ N.E. Corner Broadway & Woodward
A.C.S. NM 361-3" Brass Tablet Set in Concrete Post Flush w/ Ground (2) Center of Median in Broadway, 1.95 Miles South of Central

SURVEY INFORMATION
FIELD NOTES BY S.K.T. & G.A.S. DATE 78-79
NO 338/11

REFERENCES
MAP NO M-14 W.O. NO
EST. NO

NO.	DATE	REMARKS	BY
4	6/10/83	As Builts 18" RCP to 24" RCP (Fred Dir.) & Forced Storm Drainage. New Const.	J.M.
3	4/26/82	General Revisions for Construction	
2	4/17/80	REVISIONS	

DESIGN
DESIGNED BY D.J.G. DATE 22 Oct. 1979
DRAWN BY DATE 2 Nov. 1979
CHECKED BY H.D.M. & G.A.S. DATE

NOTES:

1. REMOVE EXISTING PAVEMENT TO STA. 10+50; REPLACE W/ CITY STD. RESIDENTIAL SECTION, STD. DWG P-7-11-(1-26-81), TO WIDTHS SHOWN.
2. ALL NEW STORM SEWER MANHOLES SHALL BE TYPE "C", UNLESS OTHERWISE NOTED.
3. STREET DIMENSIONS SHOWN ARE TO BACK-OF-CURB.
4. CONSTRUCT DRIVE PADS PER CITY STD. DWG P-11-1-(1-26-81) @ ALL EXISTING PRIVATE ENTRANCES.
5. EXISTING POWER POLES WITHIN SIDEWALK AREA SHALL BE TREATED AS SHOWN IN CITY STD. DETAIL DRWG. P-14-1-(1-26-81).
6. ALL EXISTING MANHOLES & VALVE BOXES SHALL BE ADJUSTED TO NEW STREET GRADES PER CITY STD. DWG P-24-1-(4-2-81).
7. THE CONTRACTOR SHALL LEGALLY DISPOSE OF ALL MATERIAL TO BE REMOVED FROM THE SITE.
8. BEFORE DOING ANY EXCAVATING, THE CONTRACTOR WILL NOTIFY ALL UTILITIES FOR LINE LOCATING & BLUE STAKING.
   CITY OF ALBUQUERQUE UTILITIES
   PUBLIC SERVICE CO. OF N.M. } 765-1234
   GAS CO. OF N.M.
   MOUNTAIN BELL
9. THE CONTRACTOR WILL IMMEDIATELY NOTIFY THE ENGINEER OF ANY SPECIAL FIELD CONDITIONS NOT COVERED BY THESE PLANS AND SPECIFICATIONS.
10. ALL APPLICABLE CITY, STATE AND FEDERAL HEALTH & SAFETY REGULATIONS SHALL BE COMPLIED WITH.
12. ACCESS TO ADJACENT PROPERTIES MUST BE MAINTAINED, AND A BARRICADE PERMIT MUST BE ATTENDED TO BEFORE CONSTRUCTION.

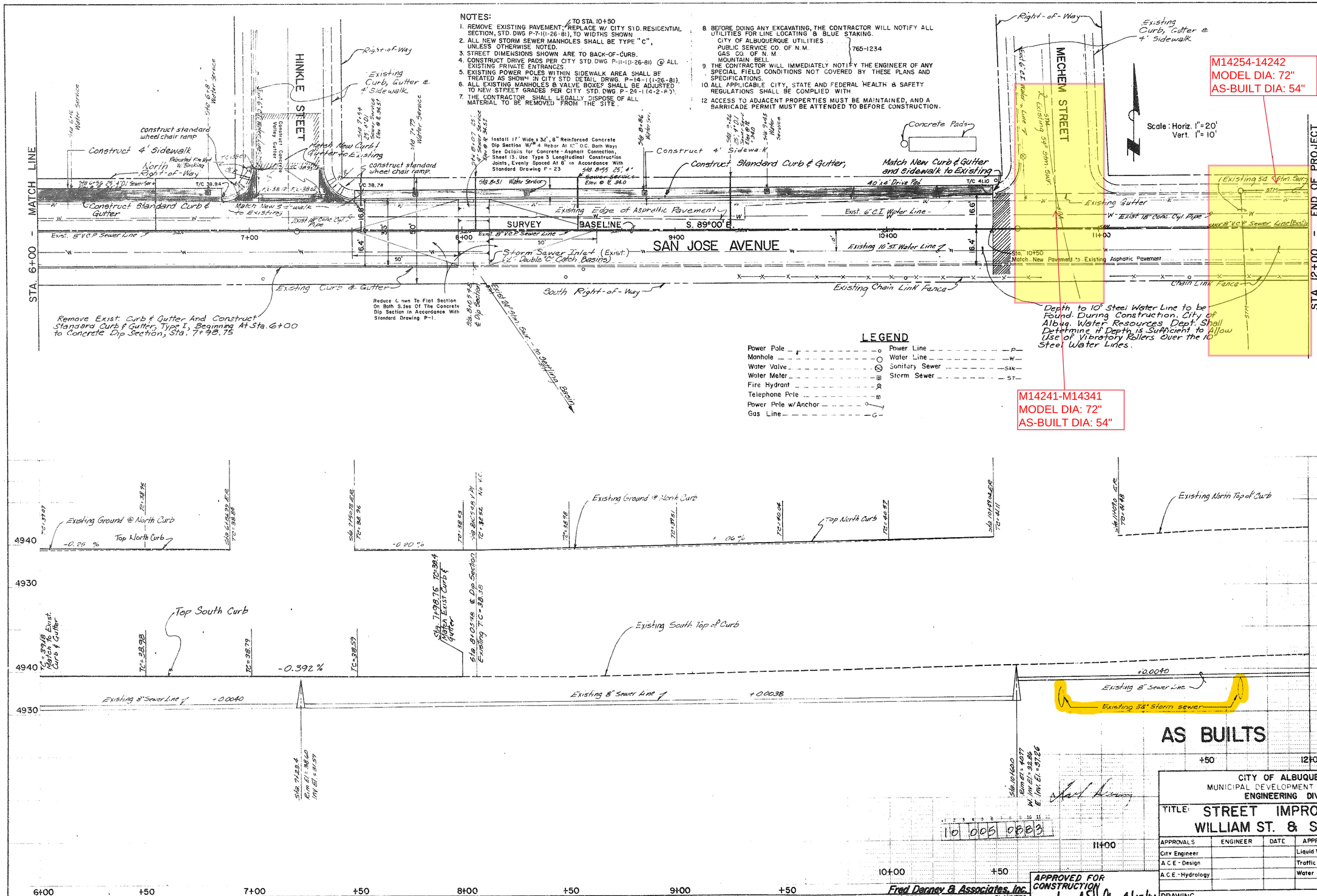

LEGEND

Power Pole	Power Line — P —
Manhole	Water Line — W —
Water Valve	Sanitary Sewer — SAN —
Water Meter	Storm Sewer — ST —
Fire Hydrant	
Telephone Pole	
Power Pole w/Anchor	
Gas Line — G —	

AS BUILT INFORMATION
CONTRACTOR — DATE
WORK STAKED BY — DATE
INSPECTOR'S ACCEPTANCE BY — DATE
FIELD VERIFICATION BY — DATE
DRAWINGS CORRECTED BY — DATE
MICRO-FILM INFORMATION
RECORDED BY — DATE
NO.

BENCH MARKS
A.C.S. 5" M.L. Brass tablet set in concrete post flush w/ground @ N.E. corner Broadway & Woodward
A.C.S. N.M. 361-3, Brass tablet set in concrete post flush w/ground @ center of median on Broadway 1.95 miles south of Central.

SURVEY INFORMATION

FIELD NOTES NO.	BY	DATE
338/11	S.L.Y. & G.S.	7-8-79

REFERENCES
MAP NO. M-14
EST. NO.
W.O. NO.

REVISIONS

NO.	DATE	REMARKS	BY
2	6/21/83	As Builts	
1	4/18/80	General Revisions for Construction	PAP

DESIGN
DESIGNED BY D.L.G. DATE 22 Oct. 1979
DRAWN BY H.C.M. / G.S. DATE 2 Nov. 1979
CHECKED BY DATE

10 005 0003

CITY OF ALBUQUERQUE
MUNICIPAL DEVELOPMENT DEPARTMENT
ENGINEERING DIVISION

TITLE: STREET IMPROVEMENTS FOR WILLIAM ST. & SAN JOSE AVE

APPROVALS	ENGINEER	DATE	APPROVALS	ENGINEER	DATE
City Engineer			Liquid Waste		
A.C.E.-Design			Traffic	R.A. Garcia	4/15/82
A.C.E.-Hydrology			Water		

APPROVED FOR CONSTRUCTION
Richard S. Hale 4/15/82
CITY ENGINEER DATE

Fred Darney & Associates, Inc.
ENGINEERS PLANNERS
ALBUQUERQUE, NEW MEXICO 87107

DRAWING NO.
SHEET 8 OF 13

F.D. 338.32

LEGEND

Power Pole	Power Line —P—
Manhole	Water Line —W—
Water Valve	Sanitary Sewer —SAN—
Water Meter	Storm Sewer —ST—
Fire Hydrant	
Telephone Pole	
Power Pole w/ Anchor	
Gas Line —G—	

Scale: Horiz. 1"=20'
Vert. 1"=10'

NOTES:

1. BEFORE DOING ANY EXCAVATING, THE CONTRACTOR WILL NOTIFY ALL UTILITIES FOR LINE LOCATING & BLUE STAKING.
   CITY OF ALBUQUERQUE UTILITIES
   PUBLIC SERVICE CO. OF N.M. ... 765-1234
   GAS CO. OF N. M. ...
   MOUNTAIN BELL ...
2. THE CONTRACTOR WILL IMMEDIATELY NOTIFY THE ENGINEER OF ANY SPECIAL FIELD CONDITIONS NOT COVERED BY THESE PLANS AND SPECIFICATIONS.
3. ALL APPLICABLE CITY, STATE AND FEDERAL HEALTH & SAFETY REGULATIONS SHALL BE COMPLIED WITH.
4. THE CONTRACTOR SHALL LEGALLY DISPOSE OF ALL MATERIAL TO BE REMOVED FROM THE SITE.
5. ALL NEW STORM SEWER MAN HOLES SHALL BE TYPE "C" UNLESS OTHERWISE NOTED.
6. ACCESS TO ADJACENT PROPERTIES MUST BE MAINTAINED, AND A BARRICADE PERMIT MUST BE ATTENDED TO BEFORE CONSTRUCTION.

AT&SF IS TO BE GIVEN AT LEAST 3 DAYS ADVANCE NOTICE BEFORE ANY CONTRACTOR WORK IN OR NEAR RR COMPANY R/W. CONTACT IS PETE EASTHAM, IN SUPERINTENDENT MERRITT'S OFFICE AT CLOVIS, (505) 762-3997, EXT. 235. THE CLOVIS FILE NUMBER IS 80-67067.

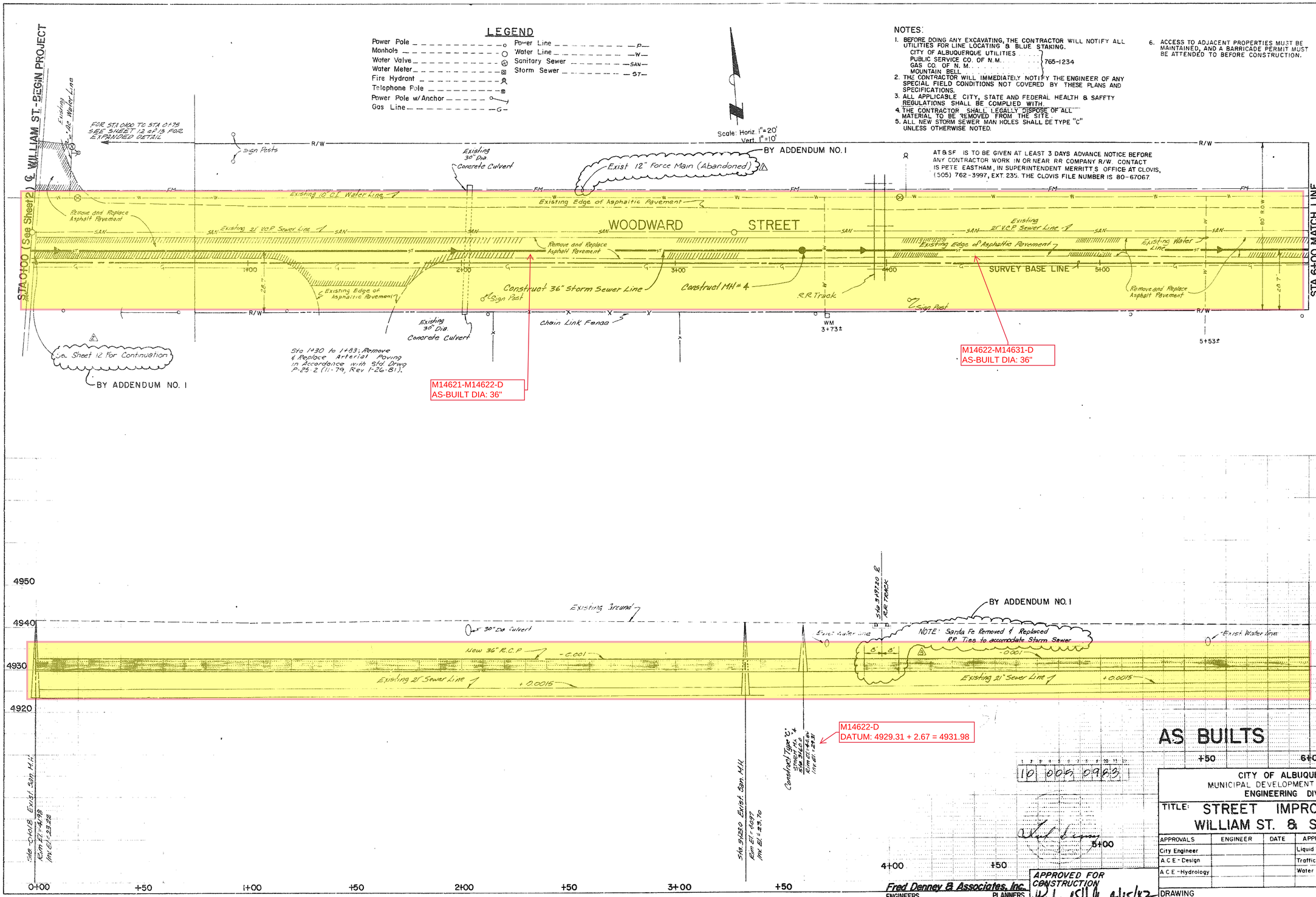

AS BUILTS

10 005 0963

Fred Denney & Associates, Inc.
ENGINEERS PLANNERS
ALBUQUERQUE, NEW MEXICO 87107

APPROVED FOR CONSTRUCTION
CITY ENGINEER 4/15/82 DATE

CITY OF ALBUQUERQUE
MUNICIPAL DEVELOPMENT DEPARTMENT
ENGINEERING DIVISION

TITLE: STREET IMPROVEMENTS FOR WILLIAM ST. & SAN JOSE AVE

APPROVALS	ENGINEER	DATE	APPROVALS	ENGINEER	DATE
City Engineer			Liquid Waste		
A.C.E.-Design			Traffic	N.A.	
A.C.E.-Hydrology			Water		

DRAWING NO.

SHEET 9 OF 13

F.D. 338.32

AS BUILT INFORMATION
CONTRACTOR — DATE
WORK STAKED BY — DATE
INSPECTOR ACCEPTANCE BY — DATE
VERIFICATION BY — DATE
CHANGES CHECKED BY — DATE
MICRO-FILM INFORMATION
RECORDED BY — DATE
NO

BENCH MARKS
ACS. S-M14; Brass Tablet Set in Concrete Post Flush w/Ground @ N.E. Corner Broadway & Woodward
A.C.S. NM 3013-3; Brass Tablet Set in Concrete Post Flush w/Ground @ Center in Broadway 1.25 Miles South of Central.

SURVEY INFORMATION
FIELD NOTES

NO.	BY	DATE
338/11	S.L.V. & G.A.S.	8-79

REFERENCES

MAP NO.	M-14
EST. NO.	
W.O. NO.	

REVISIONS

NO.	DATE	REMARKS	BY
4	6/21/83	As Builts	
3	4/26/82	Revise Track Crossing	
2	4/26/82	Reference to Sheet 12	
1	4/26/82	Show 12" Force Main (Existing)	

DESIGN
DESIGNED BY D.J.G. DATE 22 Oct. 1979
DRAWN BY H.D.M. & G.A.S. DATE 2 Nov. 1979
CHECKED BY DATE

M14622-M14631-D
AS-BUILT DIA: 36"

M14631-M14641-D
AS-BUILT DIA: 36"

NOTES:

1. BEFORE DOING ANY EXCAVATING, THE CONTRACTOR WILL NOTIFY ALL UTILITIES FOR LINE LOCATING & BLUE STAKING.
   CITY OF ALBUQUERQUE UTILITIES . . . . .
   PUBLIC SERVICE CO. OF N.M. 765-1234
   GAS CO. OF N. M. . . . . .
   MOUNTAIN BELL.
2. THE CONTRACTOR WILL IMMEDIATELY NOTIFY THE ENGINEER OF ANY SPECIAL FIELD CONDITIONS NOT COVERED BY THESE PLANS AND SPECIFICATIONS.
3. ALL APPLICABLE CITY, STATE AND FEDERAL HEALTH & SAFETY REGULATIONS SHALL BE COMPLIED WITH.
4. ALL NEW STORM SEWER MANHOLES SHALL BE TYPE "C", UNLESS OTHERWISE NOTED.
5. THE CONTRACTOR SHALL LEGALLY DISPOSE OF ALL MATERIAL TO BE REMOVED FROM THE SITE.
6. ACCESS TO ADJACENT PROPERTIES MUST BE MAINTAINED, AND A BARRICADE PERMIT MUST BE ATTENDED TO BEFORE CONSTRUCTION.

BY ADDENDUM NO. 1

Scale: Horiz. 1"=20'
Vert. 1"=10'

STA. 6+00 - MATCH LINE

STA. 12+00 - MATCH LINE

WOODWARD STREET

SURVEY BASELINE

Exist 12" Force Main (Abandoned)

Exist 4" Main Gas Line (Not in Use) 50" Below Ground

Existing 10" C.I. Water Line

Underground Power Line

Existing Edge of Asphaltic Pavement

Exist 8" D.I. Sewer

Construct M.H. #2 (see detail @ bottom)

Existing 21" V.C.P. Sewer Line

18" V.C.P. Sewer Line Existing

Remove & Replace Exist Asph.

Conc. encased cradle support

Construct M.H. #3

2½x1² Valve Box

Install 36" RCP Storm Sewer

Asphalt parking lot

Chain Link Fence

Begin Sta. 8+60: Remove and Replace Parking Lot Pavement With 2" Asphaltic Surface Course. Limits of Pay as Shown on Sheet 13.

See detail @ Left

LEGEND

Power Pole	Power Line —P—
Manhole	Water Line —W—
Water Valve	Sanitary Sewer —SAN—
Water Meter	Storm Sewer —ST—
Fire Hydrant	
Telephone Pole	
Power Pole w/Anchor	
Gas Line —G—	

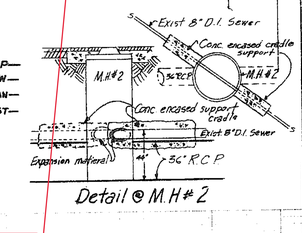

Detail @ M.H. #2

M14641-M14642-D
AS-BUILT DIA: 36"

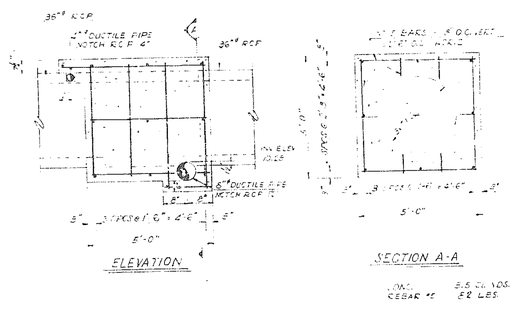

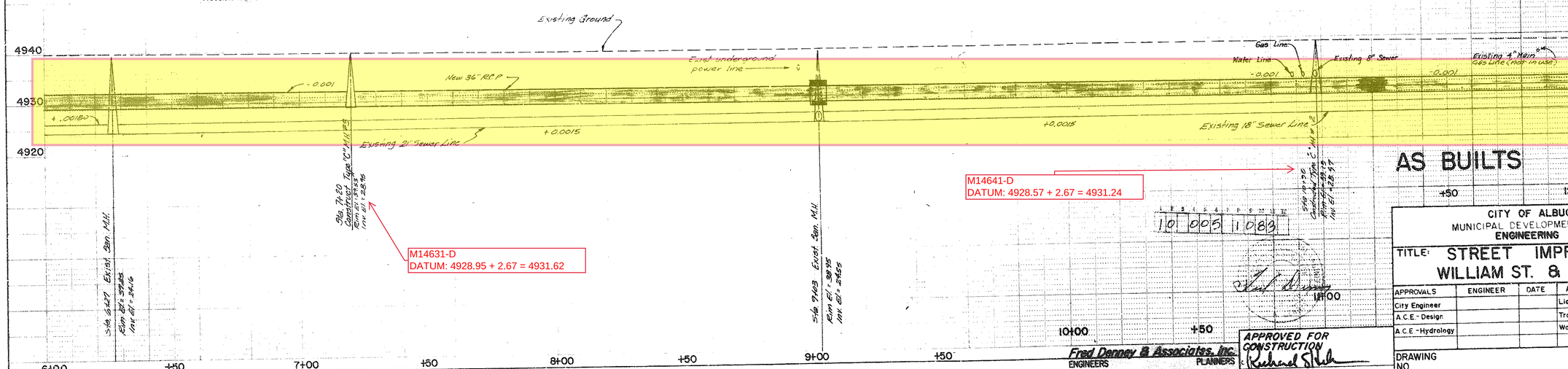

M14631-D
DATUM: 4928.95 + 2.67 = 4931.62

M14641-D
DATUM: 4928.57 + 2.67 = 4931.24

AS BUILTS

10 005 1089

APPROVED FOR CONSTRUCTION

CITY ENGINEER — DATE

Fred Denney & Associates, Inc.
ENGINEERS — PLANNERS
ALBUQUERQUE, NEW MEXICO 87107

CITY OF ALBUQUERQUE
MUNICIPAL DEVELOPMENT DEPARTMENT
ENGINEERING DIVISION

TITLE: STREET IMPROVEMENTS FOR WILLIAM ST. & SAN JOSE AVE

APPROVALS	ENGINEER	DATE	APPROVALS	ENGINEER	DATE
City Engineer			Liquid Waste		
A.C.E. - Design			Traffic	N. A. Gallegos	
A.C.E. - Hydrology			Water		

DRAWING NO.

SHEET 10 OF 13

F.D. 338.32

AS BUILT INFORMATION
CONTRACTOR — DATE
WORK STAKED BY — DATE
INSPECTOR ACCEPTANCE BY — DATE
FIELD VERIFICATION BY — DATE
DRAWINGS CORRECTED BY — DATE
MICRO FILM INFORMATION
RECORDED BY — DATE
NO.

BENCH MARKS
A.C.S. S-M14, Brass Tablet Set in Concrete Post, Flush w/Ground @ N.E. Corner Broadway & Woodward
A.C.S. M14 3&1.3, Brass Tablet Set in Concrete Post Flush w/Ground @ Center of Median in Broadway 1.95 Miles South of Central

SURVEY INFORMATION

FIELD NOTES		
NO.	BY	DATE
338/11	S.L.Y. & G.S.	7-8-79

REFERENCES
MAP NO. M-14
EST. NO.
W.O. NO.

NO.	DATE	REMARKS	BY
1	4/26/80	Call Out 12" Force Main	

REVISIONS

DESIGN

DESIGNED BY — DATE 22 Oct. 1979
DRAWN BY D.J.G. — DATE 2 Nov. 1979
CHECKED BY H.D.M. & G.A.S. — DATE

M14641-M14642-D
AS-BUILT DIA: 36"

M14642-M14CH3-D
AS-BUILT DIA: 36"

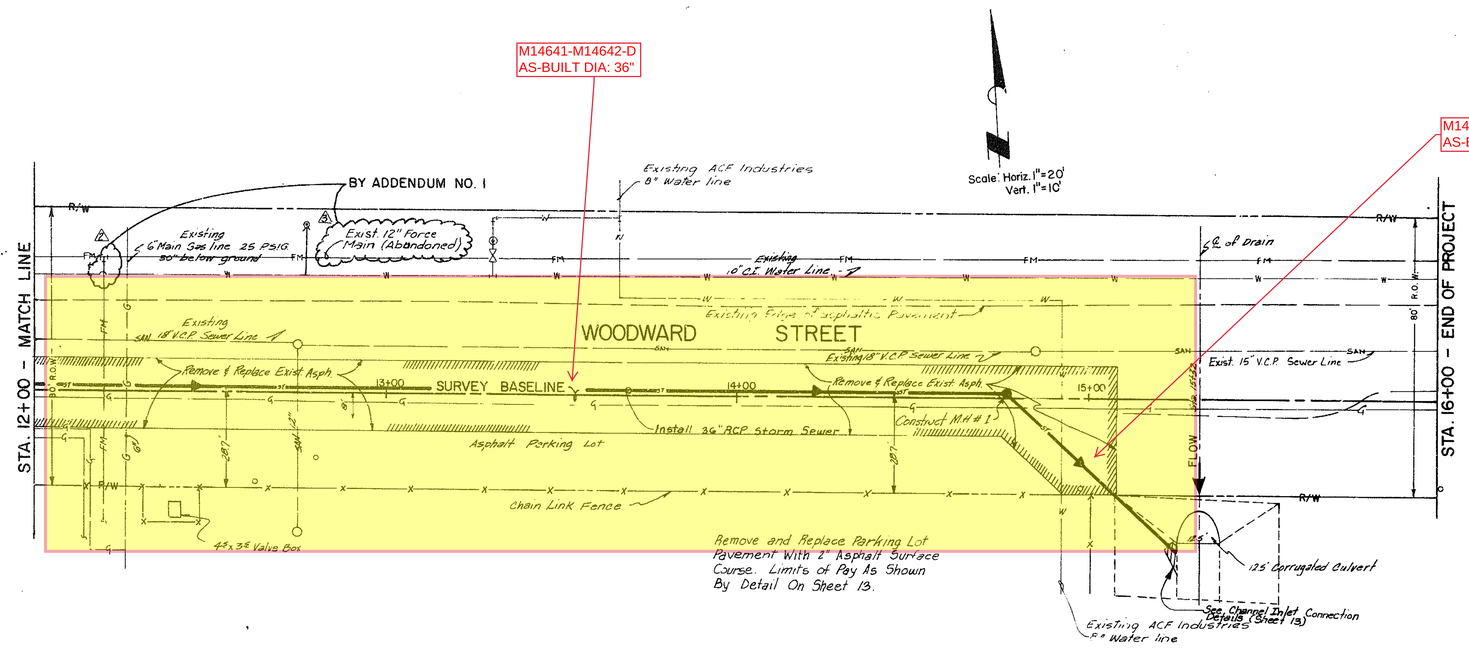

NOTES:

1. BEFORE DOING ANY EXCAVATING, THE CONTRACTOR WILL NOTIFY ALL UTILITIES FOR LINE LOCATING & BLUE STAKING.
   CITY OF ALBUQUERQUE UTILITIES . . . . . .
   PUBLIC SERVICE CO. OF N.M. 765-1234
   GAS CO. OF N. M. . . . . .
   MOUNTAIN BELL . . . . . .
2. THE CONTRACTOR WILL IMMEDIATELY NOTIFY THE ENGINEER OF ANY SPECIAL FIELD CONDITIONS NOT COVERED BY THESE PLANS AND SPECIFICATIONS.
3. ALL APPLICABLE CITY, STATE AND FEDERAL HEALTH & SAFETY REGULATIONS SHALL BE COMPLIED WITH.
4. ALL NEW STORM SEWER MANHOLES SHALL BE TYPE "C", UNLESS OTHERWISE NOTED.
5. THE CONTRACTOR SHALL LEGALLY DISPOSE OF ALL MATERIAL TO BE REMOVED FROM THE SITE.
6. ACCESS TO ADJACENT PROPERTIES MUST BE MAINTAINED, AND A BARRACADE PERMIT MUST BE ATTENDED TO BEFORE CONSTRUCTION

LEGEND

Power Pole	Power Line —P—
Manhole	Water Line —W—
Water Valve	Sanitary Sewer —SAN—
Water Meter	Storm Sewer —ST—
Fire Hydront	
Telephone Pole	
Power Pole w/ Anchor	
Gas Line —G—	

OFFSET (OUT) = 4927.89-4926.86 = 1.03FT.



M14642-D
DATUM: 4928.19 + 2.67 = 4930.86

AS BUILTS

1	6/1/83	As Builts			
2	4/14/82	Call Out 12" Force Main			
3	4/14/82	Change Water Connection			
4	4/14/82	Change Grade			
NO.	DATE	REMARKS	BY		

REVISIONS

DESIGN

DESIGNED BY P.J.G. DATE 22 Oct. 1979
DRAWN BY H.D.M. & G.A.S. DATE 2 Nov. 1979
CHECKED BY DATE

Fred Denney & Associates, Inc.
ENGINEERS PLANNERS
ALBUQUERQUE, NEW MEXICO 87107

APPROVED FOR CONSTRUCTION
CITY ENGINEER DATE 4/15/82

10 005 1183

CITY OF ALBUQUERQUE
MUNICIPAL DEVELOPMENT DEPARTMENT
ENGINEERING DIVISION

TITLE: STREET IMPROVEMENTS FOR WILLIAM ST. & SAN JOSE AVE

APPROVALS	ENGINEER	DATE	APPROVALS	ENGINEER	DATE
City Engineer			Liquid Waste		
A.C.E.-Design			Traffic	N.A.	
A.C.E.-Hydrology			Water		

DRAWING NO.

SHEET 11 OF 13

F.D. 338.32

AS BUILT INFORMATION

CONTRACTOR DATE
WORK STAKED BY DATE
INSPECTORS ACCEPTANCE BY DATE
FIELD VERIFICATION BY DATE
CORRECTED BY DATE
MICRO-FILM INFORMATION
RECORDED BY DATE
NO.

BENCH MARKS
A.C.S. 5-A14; Brass Tablet
Set in Concrete Post Flush w/ Ground @ N.E. Corner of Broadway & Woodward
A.C.S. NM 361.3; Brass Tablet set in Concrete Post Flush w/ Ground @ Center or Median in Broadway 1.25 Miles South of Central.

SURVEY INFORMATION
FIELD NOTES

NO.	BY	DATE
338.11	S.L.Y. & G.L.S.	7-8-79

REFERENCES
MAP NO. 14-14
EST. NO. W.O. NO.

William St. Sta. 0-12 to Sta. 0+15 are the limits of pay for Removal & Replacement of Arterial Paving across Woodward. Remove & Replace as per City Std. Dwg. P-25-2 (11-79, Rev 1-26-81)

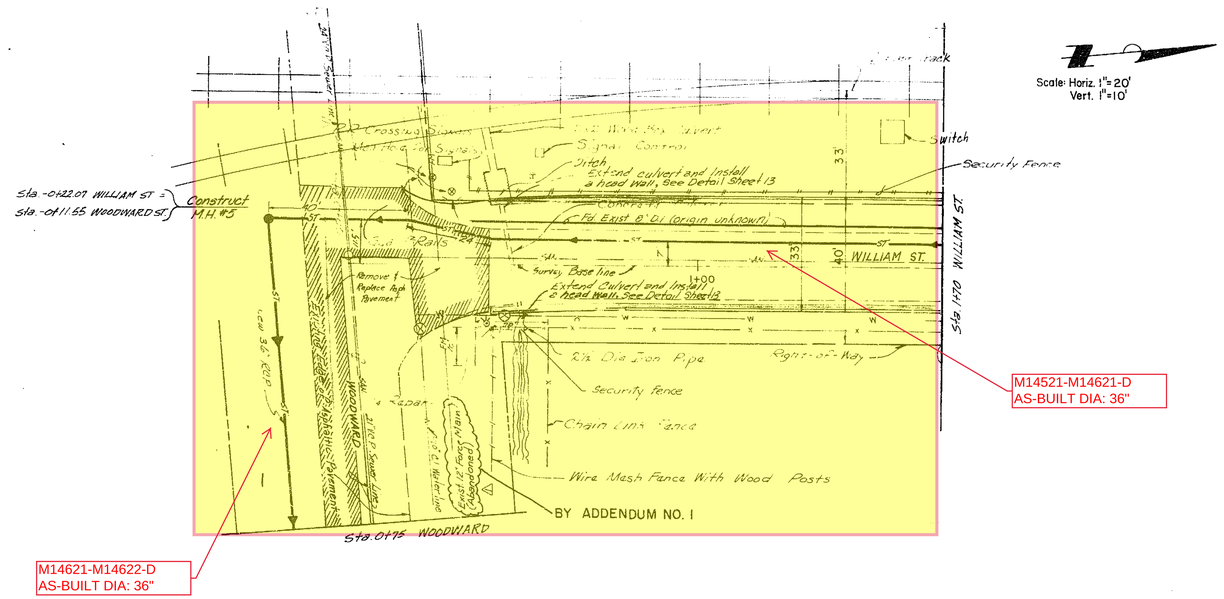

Scale: Horiz. 1"=20'
Vert. 1"=10'

NOTES:

1. REMOVE EXISTING PAVEMENT (ON WILLIAM ST. AS SHOWN) & REPLACE W/ CITY STD. ARTERIAL SECTION, STD. DWG. P-21 (1-26-81) TO WIDTHS SHOWN.
2. ALL NEW STORM SEWER MANHOLES SHALL BE "TYPE C", UNLESS OTHERWISE NOTED.
3. STREET CONCRETE WORK ARE TO MACK-OF-CURB.
4. CONSTRUCT DRIVE AREAS PER CITY STD. DWG P-1 (1-26-81) & A.C.E. EXISTING PRIVATE ENTRANCES.
5. ALL EXISTING MANHOLES & VALVE BOXES SHALL BE ADJUSTED TO NEW STREET GRADES PER CITY STD. DWG. P-24 (1-2-80).
6. THE CONTRACTOR SHALL FINALLY CLEAN UP ALL MATERIAL TO BE REMOVED FROM THE SITE.
7. BEFORE DOING ANY EXCAVATING, THE CONTRACTOR WILL NOTIFY ALL UTILITIES FOR LINE LOCATING & BLUE STAKING.
   CITY OF ALBUQUERQUE UTILITIES
   PUBLIC SERVICE CO. OF N.M. 766-1234
   GAS CO. OF N.M.
   MOUNTAIN BELL
8. THE CONTRACTOR WILL IMMEDIATELY NOTIFY THE ENGINEER OF ANY SPECIAL FIELD CONDITIONS NOT COVERED BY THESE PLANS AND SPECIFICATIONS.
9. ALL APPLICABLE CITY, STATE AND FEDERAL HEALTH & SAFETY REGULATIONS SHALL BE COMPLIED WITH.
10. AT&SF IS TO BE GIVEN AT LEAST 3 DAYS ADVANCE NOTICE BEFORE ANY CONTRACTOR WORK IN OR NEAR RR COMPANY R/W. CONTACT IS PETE EASTHAM, IN SUPERINTENDENT MERRITT'S OFFICE AT CLOVIS, (505) 762-3597, EXT. 235. THE CLOVIS FILE NUMBER IS 90-6707.
11. ACCESS TO ADJACENT PROPERTIES MUST BE MAINTAINED, AND A BARRICADE PERMIT MUST BE ATTENDED TO BEFORE CONSTRUCTION.

LEGEND

Power Pole	Power Line —P—
Manhole	Water Line —W—
Water Valve	Sanitary Sewer —SAN—
Water Meter	Storm Sewer —ST—
Fire Hydrant	
Telephone Pole	
Power Pole w/Anchor	
Gas Line —G—	

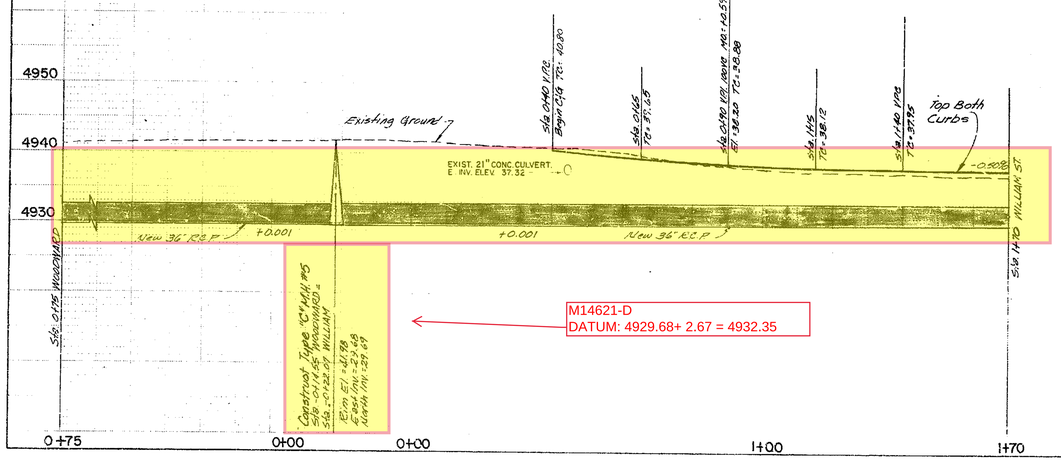

AS BUILTS

1	2	3	4	5	6	7	8	9	10	11	12
10	005	1288									

Fred Carney & Associates, Inc.
ENGINEERS PLANNERS
ALBUQUERQUE, NEW MEXICO 87107

APPROVED FOR CONSTRUCTION
4/15/92
CITY ENGINEER DATE

CITY OF ALBUQUERQUE
MUNICIPAL DEVELOPMENT DEPARTMENT
ENGINEERING DIVISION

TITLE: STREET IMPROVEMENTS FOR WILLIAM ST. & SAN JOSE AVE

APPROVALS	ENGINEER	DATE	APPROVALS	ENGINEER	DATE
City Engineer			Liquid Waste		
A.C.E.-Design			Traffic	N.A.	
A.C.E.-Hydrology			Water		

DRAWING NO.

SHEET 12 OF 13

F.D. 338.32

AS BUILT INFORMATION
CONTRACTOR
WORK STAKED BY DATE
INSPECTOR'S ACCEPTANCE BY DATE
FIELD VERIFICATION BY DATE
DRAWINGS CORRECTED BY DATE
MICRO-FILM INFORMATION
RECORDED BY DATE
NO.

BENCH MARKS
A.C.S. S.M.M.: Brass Tablet Set in Concrete Post Flush W/Ground @ N.E. Corner Broadway & Woodward.
A.C.S. N.M.H.S.: Brass Tablet Set in Concrete Post Flush W/Ground @ Center of Median in Broadway. 1.96 Miles South of Central.

SURVEY INFORMATION
FIELD NOTES

NO.	BY	DATE
338.11	S.L.Y. & G.A.S.	7-8-79

REFERENCES
MAP NO. M-14
EST. NO.
W.O. NO.

NO.	DATE	REMARKS	BY
1	4/16/92	Show 12" Force Main	

REVISIONS

DESIGN
DESIGNED BY D.J.G. DATE 22 Oct. 1979
DRAWN BY H.D.M. & G.A.S. DATE 2 Jan. 1979
CHECKED BY DATE

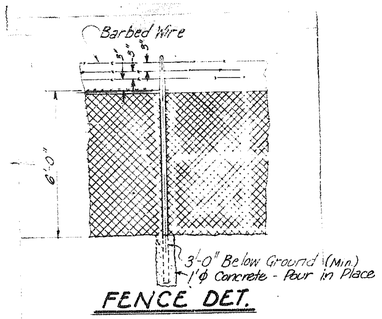

FENCE DET.

N.T.S.

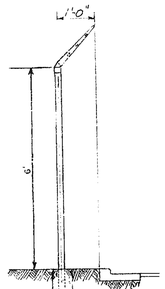

LOCATION DETAIL NEW 6' SECURITY FENCE

N.T.S.

1. Top Rail Shall Be 1 5/8" O.D., 2.72#/Ft.
2. Line Posts Shall Be 2 3/8" O.D., 3.65#/Ft.
3. Terminal & Gate Posts Shall Be 3" O.D., 5.79#/Ft.
4. Gate Shall Be a 24' Sliding Gate In 2-12 Ft. Sections Without a Center Post.

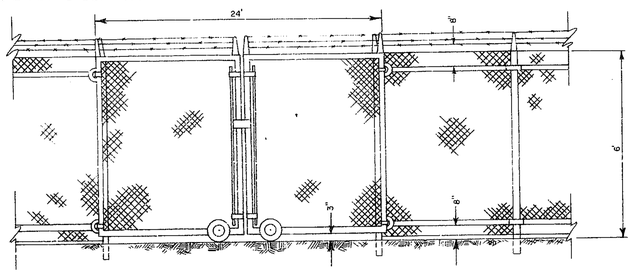

SLIDING GATE DETAIL

N.T.S.

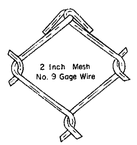

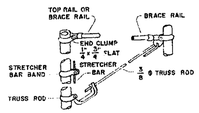

END AND GATE POST CONNECTIONS

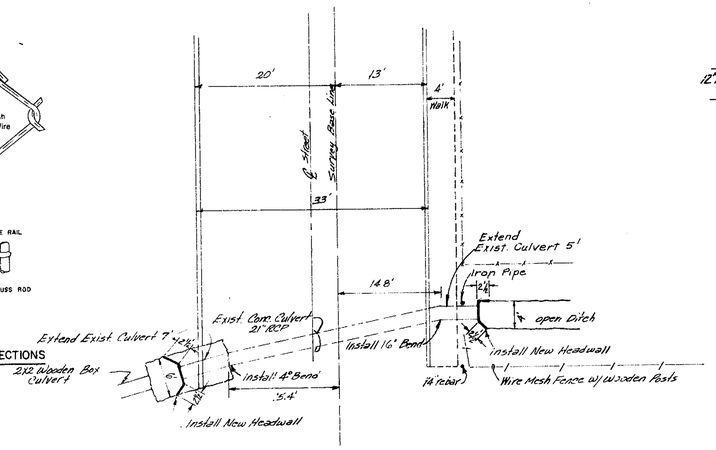

21" CONC. CULVERT MODIFICATIONS

(Intersection of WILLIAM & WOODWARD)

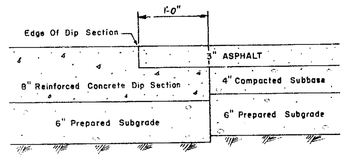

CONCRETE ASPHALT CONNECTION DETAIL

N.T.S.

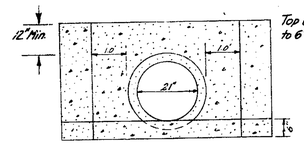

Top of Headwall Shall be Raised to 6" Above Ground.

HEADWALL DETAIL

N.T.S.

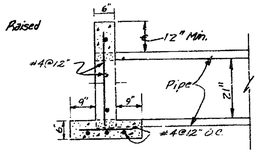

HEADWALL SECTION

N.T.S.

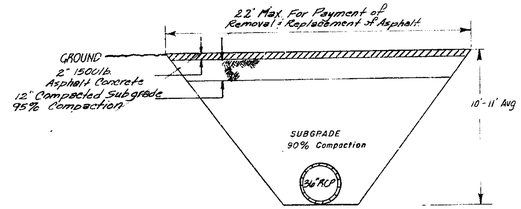

PARKING LOT PAVEMENT CUT

N.T.S.

Note:
For Street Paving & Utility Construction Details See the City of Albuquerque, New Mexico 1981 Contract Documents for City Wide Utilities and Cash Paving No. 30.

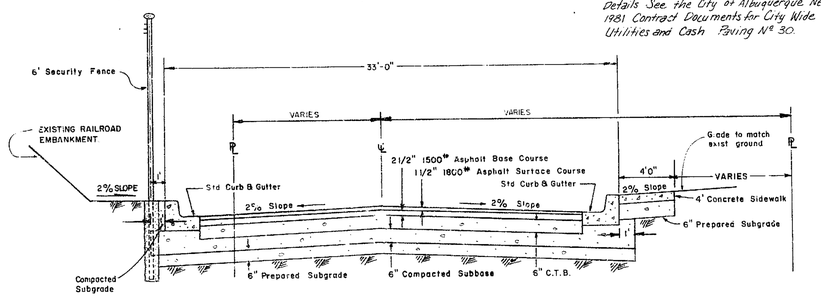

TYPICAL SECTION (WILLIAM STREET)

N.T.S.

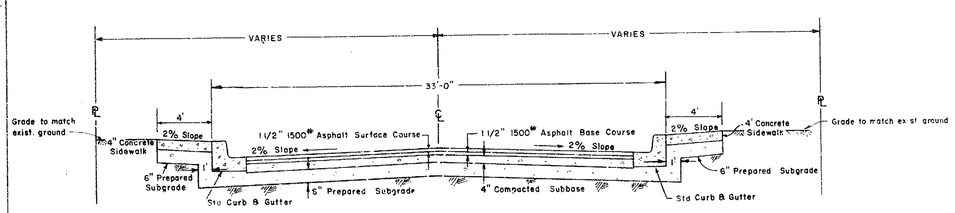

TYPICAL SECTION (SAN JOSE AVE.)

N.T.S.

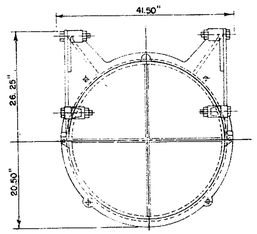

FLAP GATE DETAIL

N.T.S.

Armco Medium Duty Flap Gate 10¢ or Approved Equal

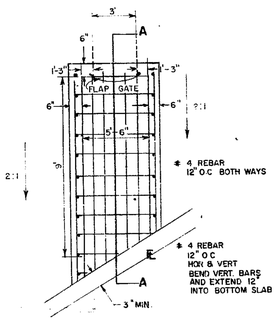

CHANNEL CONNECTION DETAIL

NTS

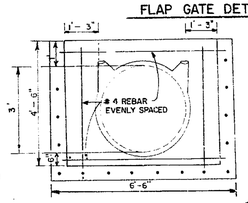

FLAP GATE SUPPORT DETAIL

N.T.S.

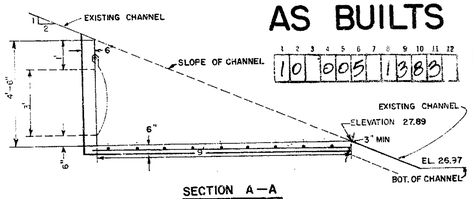

SECTION A—A

N.T.S.

AS BUILTS

1	2	3	4	5	6	7	8	9	10	11	12
1	0	0	0	5	1	3	8	3			

Traffic Control

All Traffic Control Signing And Barricading Shall Be In Accordance with City Standards. The City Traffic Engineer Will Approve All Traffic Control.

Fred Denney & Associates, Inc.
ENGINEERS PLANNERS
ALBUQUERQUE, NEW MEXICO 87107

APPROVED FOR CONSTRUCTION
CITY ENGINEER — DATE 4/15/82

CITY OF ALBUQUERQUE
MUNICIPAL DEVELOPMENT DEPARTMENT
ENGINEERING DIVISION

TITLE: STREET IMPROVEMENTS FOR WILLIAM ST. & SAN JOSE AVE.

APPROVALS	ENGINEER	DATE	APPROVALS	ENGINEER	DATE
City Engineer			Liquid Waste		
A.C.E.-Design			Traffic		4/15/82
A.C.E.-Hydrology			Water		

DRAWING NO. — SHEET 13 OF 13

F.D. 338.32

AS BUILT INFORMATION
CONTRACTOR — DATE
WORK STAKED BY — DATE
INSPECTOR'S ACCEPTANCE BY — DATE
FIELD VERIFICATION BY — DATE
DRAWINGS CORRECTED BY — DATE
MICRO-FILM INFORMATION
RECORDED BY — DATE
NO.

BENCH MARKS
A.C.S. 5-M.I.A., Brass Tablet Set in Concrete Pad Flush w/ Ground @ N.E. Corner Broadway & Woodward
A.C.S. N.M.3.G.1.3, Brass Tablet Set in Concrete Post Flush w/ Ground @ Center of Median on Broadway .36 Miles south of Central

SURVEY INFORMATION
FIELD NOTES
NO. | BY | DATE

REFERENCES
MAP NO. | W.O. NO.
EST. NO.

REVISIONS
NO. | DATE | REMARKS | BY
2 | 6/21/83 | As Builts (Remove Crossing Detail) Revise Railroad Spur Crossing Detail

DESIGNED BY — DATE
DRAWN BY — DATE
CHECKED BY — DATE