HYDROLOGY

L14/D3

THREE PLANS

L14/D3

3 PLANS

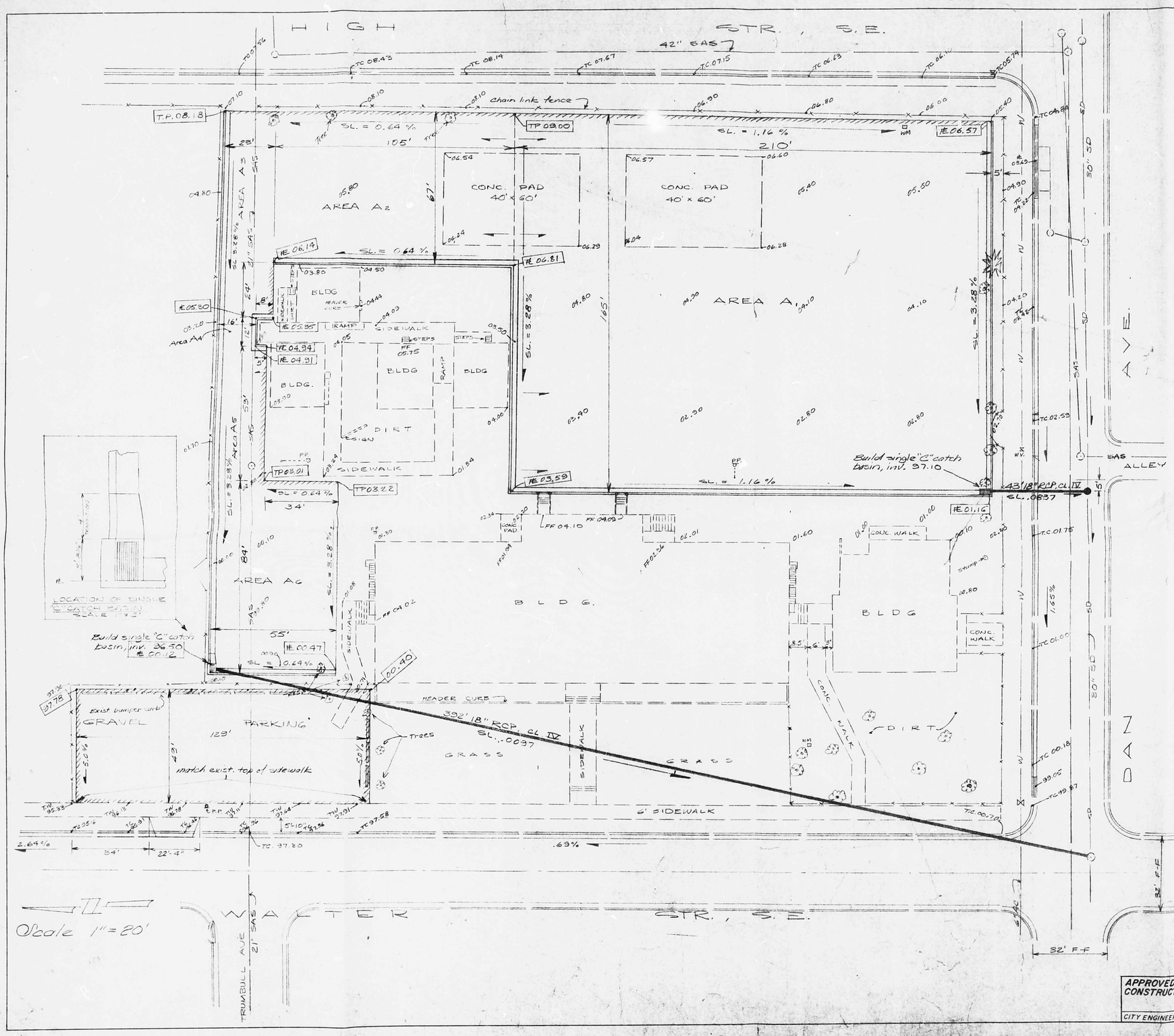

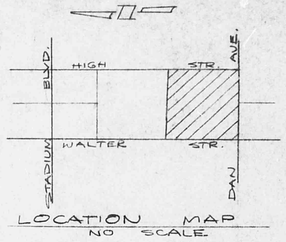

LOCATION MAP
NO SCALE

Legend

- Limits of proposed paving
- T.P. 06.30 — FINISH ELEVATION OF PROPOSED PAVING
- 05.84 — EXISTING ELEVATION
- PROPOSED STD. C&G
- PROPOSED STORM DRAIN

NOTICE TO CONTRACTOR

IF CURB IS DEPRESSED FOR A DRIVEWAY, IT MUST BE FULL DEPTH UNTIL PRIOR TO ACCEPTANCE OF THE CURB & GUTTER.

TWO WORKING DAYS PRIOR TO ANY EXCAVATION CONTRACTOR MUST CONTACT LINE LOCATING SERVICE, 755-1234, FOR LOCATION OF EXISTING UTILITIES.

L14/D3

AS BUILT INFORMATION	
CONTRACTOR	
WORK STAKED BY	DATE
INSPECTORS ACCEPTANCE BY	DATE
FIELD VERIFICATION BY	DATE
DRAWINGS CORRECTED BY	DATE
MICRO-FILM INFORMATION	
RECORDED BY	DATE
NO.	

BENCH MARKS

SURVEY INFORMATION

FIELD NOTES		
NO.	BY	DATE
FLOATS TABLE	C. ARCHUNDIA	3-21-80

REFERENCES

MAP NO.	L 14
EST. NO.	W.O. NO.
1105	

NO.	DATE	REMARKS	BY
		REVISIONS	

DESIGNED BY S. MIRANDA DATE
DRAWN BY B. EMMETT DATE
CHECKED BY DATE

CITY OF ALBUQUERQUE
PUBLIC WORKS DEPARTMENT
ENGINEERING DIVISION

TITLE: JOHN MARSHALL MULTI-SERVICE CENTER PARKING LOT

APPROVALS	ENGINEER	DATE	APPROVALS	ENGINEER	DATE
City Engineer			Liquid Waste		
A.C.E.-Design			Traffic		
A.C.E.-Hydrology			Water		

APPROVED FOR CONSTRUCTION

CITY ENGINEER DATE

DRAWING NO. 1105 SHEET OF

[redacted]



WEST EDGE OF AREA A1
SCALE HOR 1"=10', VERT 1"=5'

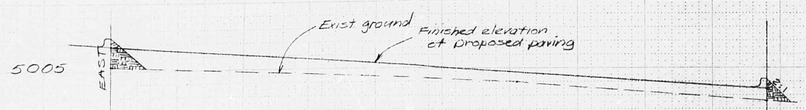

NORTH EDGE OF AREA A1
SCALE HOR 1"=10', VERT 1"=5'

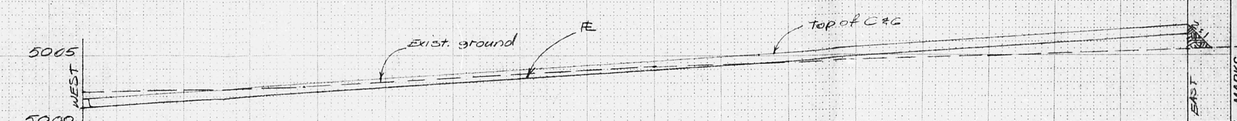

SOUTH EDGE OF AREA A1
SCALE HOR 1"=10', VERT 1"=5'

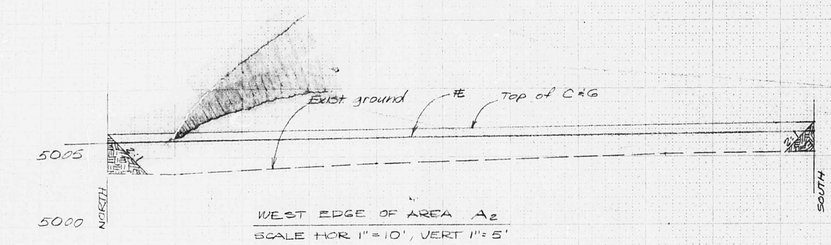

WEST EDGE OF AREA A2
SCALE HOR 1"=10', VERT 1"=5'

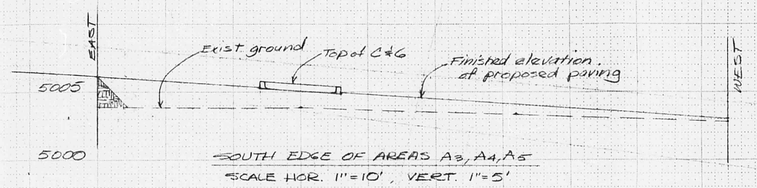

SOUTH EDGE OF AREAS A3, A4, A5
SCALE HOR. 1"=10', VERT. 1"=5'

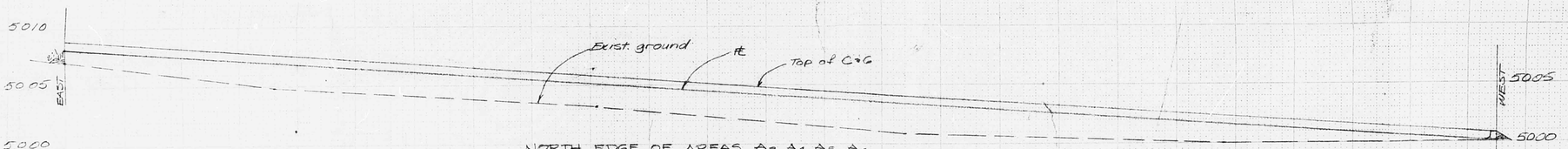

NORTH EDGE OF AREAS A3, A4, A5, A6
SCALE HOR 1"=10', VERT 1"=5'

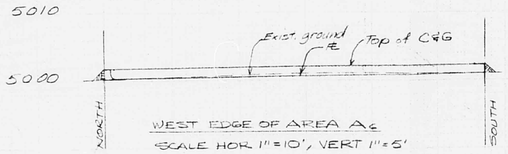

WEST EDGE OF AREA A6
SCALE HOR 1"=10', VERT 1"=5'

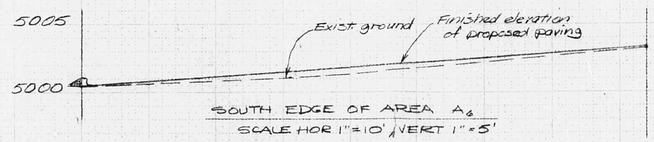

SOUTH EDGE OF AREA A6
SCALE HOR 1"=10', VERT 1"=5'

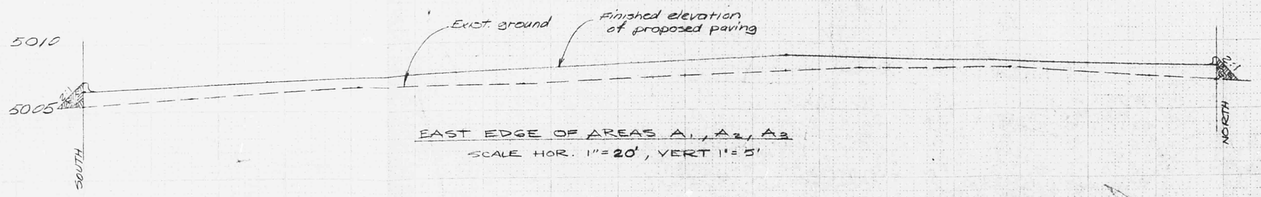

EAST EDGE OF AREAS A1, A2, A3
SCALE HOR. 1"=20', VERT 1"=5'

AS BUILT INFORMATION

CONTRACTOR
WORK STAKED BY — DATE
INSPECTED BY
ACCEPTANCE BY — DATE
VERIFICATION BY — DATE
DRAWINGS CORRECTED BY — DATE

MICRO-FILM INFORMATION
RECORDED BY — DATE
NO.

BENCH MARKS

SURVEY INFORMATION
FIELD NOTES
NO. — BY — DATE
PARTY CHIEF G ARCHUNDIA 3-21-86

REFERENCES
MAP NO. L-14
EST. NO. 1106
W.O. NO.

REMARKS — BY

REVISIONS
DESIGN — DATE
CHECKED — DATE

CITY OF ALBUQUERQUE
PUBLIC WORKS DEPARTMENT
ENGINEERING DIVISION

TITLE: JOHN MARSHALL MULTI-
CENTER - CROSS SECTIONS

APPROVALS	ENGINEER	DATE	APPROVALS	E
City Engineer			Liquid Waste	
A.C.E.-Design			Traffic	
A.C.E.-Hydrology			Water	

APPROVED FOR CONSTRUCTION
CITY ENGINEER — DATE

DRAWING NO. 1105 — SHEET

1102 $58-108

L14/D3

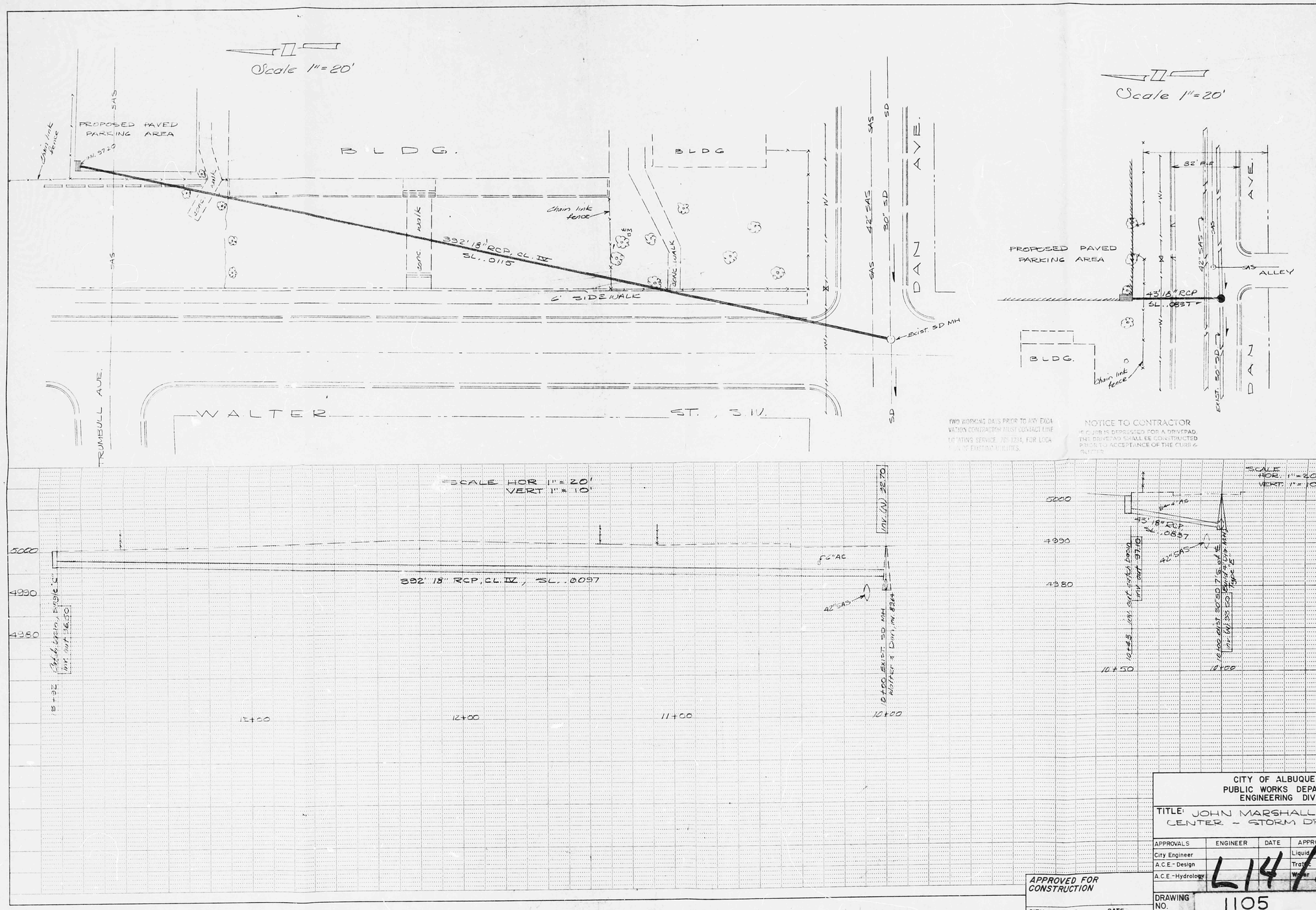

TWO WORKING DAYS PRIOR TO ANY EXCAVATION CONTRACTOR MUST CONTACT LINE LOCATING SERVICE, 765-1234, FOR LOCATION OF EXISTING UTILITIES.

NOTICE TO CONTRACTOR
IF CURB IS DEPRESSED FOR A DRIVEPAD, THE DRIVEPAD SHALL BE CONSTRUCTED PRIOR TO ACCEPTANCE OF THE CURB & GUTTER.

SURVEY INFORMATION		
FIELD NOTES		
NO.	BY	DATE
PLANE TABLE	G. ARCHUNDIA	3-21-80

REFERENCES	
MAP NO.	L14
EST. NO.	W.O. NO.
	1105

NO.	DATE	REMARKS	BY
REVISIONS			

DESIGNED BY G. MIRANDA DATE
DRAWN BY B. EMMETT DATE
CHECKED BY DATE

BENCH MARKS

AS BUILT INFORMATION	
CONTRACTOR	
WORK STAKED BY	DATE
INSPECTORS ACCEPTANCE BY	
FIELD VERIFICATION BY	DATE
AS BUILTS CORRECTED BY	DATE
MICRO-FILM INFORMATION	
RECORDED BY	DATE
NO.	

CITY OF ALBUQUERQUE
PUBLIC WORKS DEPARTMENT
ENGINEERING DIVISION

TITLE: JOHN MARSHALL MULTI-SERVICE CENTER - STORM DRAINS

APPROVALS	ENGINEER	DATE	APPROVALS	ENGINEER	DATE
City Engineer			Liquid Waste		
A.C.E.-Design			Traffic		
A.C.E.-Hydrology			Water		

L14/D3

DRAWING NO. 1105 SHEET 2 OF 3

APPROVED FOR CONSTRUCTION

CITY ENGINEER DATE

~~ARD-83-295~~