HYDROLOGY L15/D1 ONE PLAN

L15-D1

1 PLAN

INTERIM DRAINAGE PERMIT
FOR
SINGLE PARCELS UNDER

20,000 SQUARE FEET

Date received _____

Applicant's Name: ALBUQUERQUE HOUSING AUTHORITY

Address: 2200 UNIVERSITY S.E

ALBUQUERQUE, NEW MEXICO 87106

Telephone No.: 766-7810

Signature of Applicant: [illegible], Architect
ph. 265-0986

LOCATION OF PARCEL TO BE DEVELOPED

Lot _____ Block _____

Subdivision A CERTAIN TACT OF LAND IN SE/4 NE/4 SE/4 SW/4, SECTION 28, T10N, R3E, ON THE NORTHEAST CORNER OF EASTERN AVE. AND UNIVERSITY BLVD., SE,

Street address _____

Current zoning classification SU-1

CALCULATIONS FOR SIZING OF RETENTION POND

Area of parcel 24,960 square feet

Volume of retention pond storage = 0.1 x Area = 0.1 x 24,960 = 2,496 cub.ft.

ATTACHMENTS

1. Copy of page L-15-Z of zoning atlas (color in parcel).

2. Print of drainage plan (show bench marks referenced to mean sea level, existing contours and proposed contours, spot elevations and dimensions to verify adequacy of ponds and swales, and to insure site storm drainage is properly conveyed to the retention area, proposed improvements, and nearest storm drainage facilities.)

3. Does any storm water from adjacent properties now or in the future enter this parcel?

_____ yes X no If answer is "yes" attach an explanation of how off site flows will be handled.

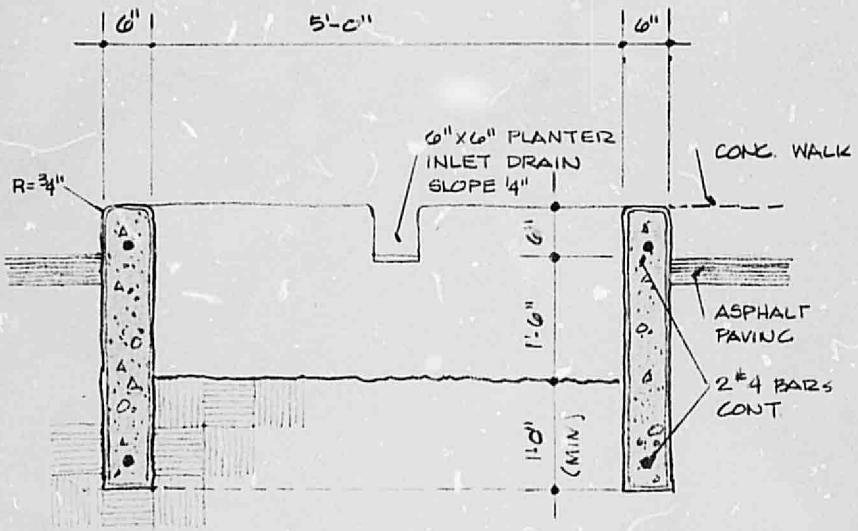

SECTION of TYP. PLANTER

SCALE 3/4" = 1'-0"

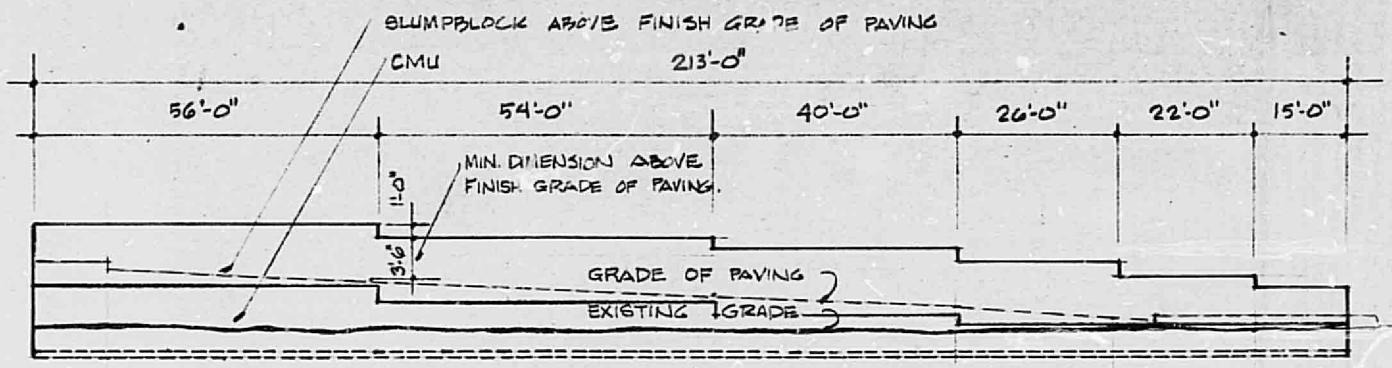

RETAINING WALL ELEVATION AT NORTH PROPERTY LINE

SCALES 1"=20'-0" HORIZONTAL 1"=10'-0" VERTICAL
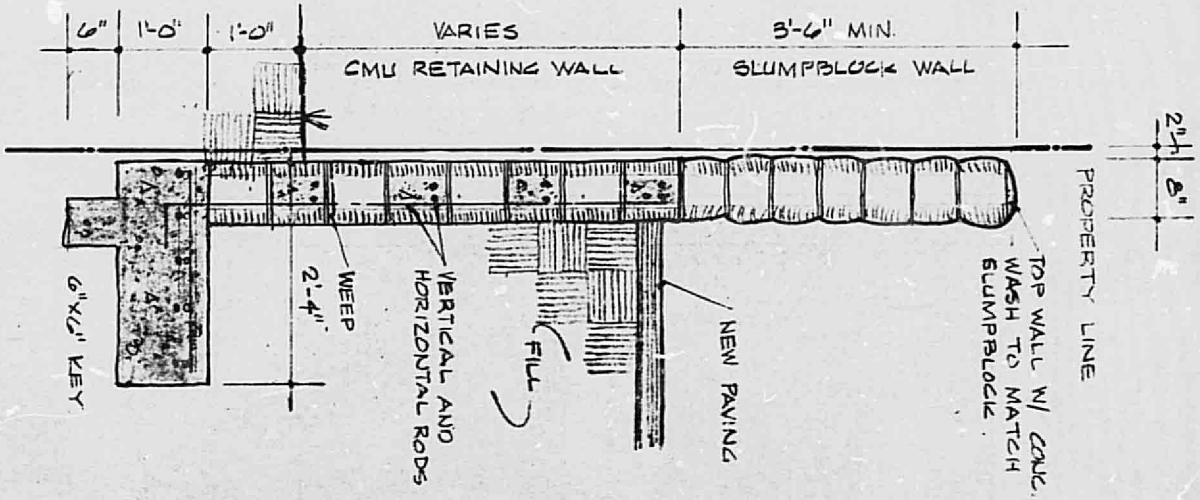
TYPICAL SECTION