HYDROLOGY

L17/D9
THREE PLANS

POND	COLLECTING AREA	REQ'D POND VOLUME	POND DIMENSIONS	POND VOLUME
A	1.75 AC	1770 C.F.	56 x 36 x 1	730 C.F.
B	0.32	0.32	165 x 12 x 1.4	452
C	0.16	0.16	81 x 7 x 1.2	325
D	0.10	0.10	7 x 21 x 1	287

LEGEND

- ⊕ NEW SPOT ELEV.
- ⊕ EXIST. SPOT ELEV.
- — — — SWALE
- — — 2 — — CONTOUR ELEV. (EXISTING)

NOTE - POND AREA OFF PROPERTY IS NOT INCLUDED IN CALCULATIONS FOR REQUIRED PONDING.

PROPERTY IS NOT IN FLOOD PLAIN



SWALE SECT.

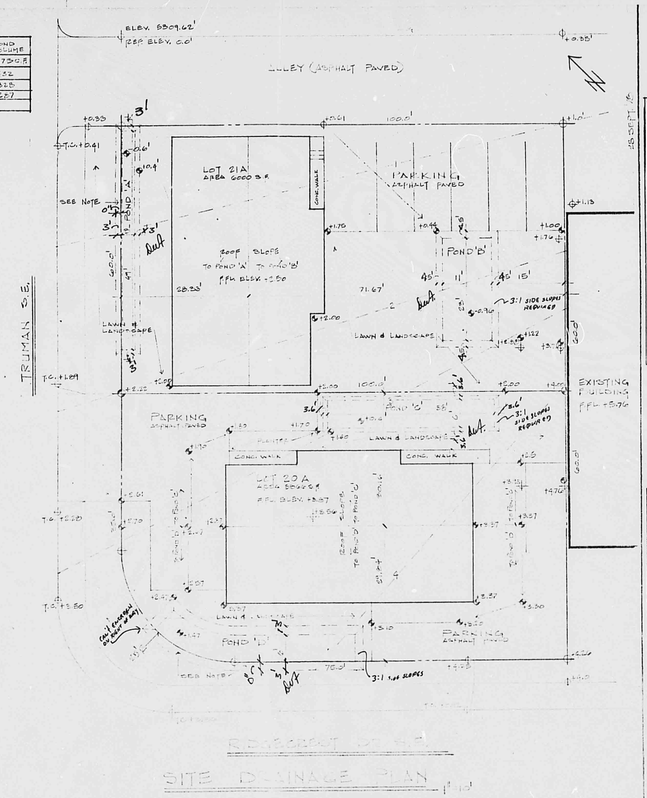

SITE DRAINAGE PLAN

DAVID W. FRY
ARCHITECT
4243 HIGHLAND
SPRINGFIELD, OHIO

APARTMENTS AT
1000 BEDFORDSHIRE S.E.

L17/09 (3)

THIS MICROIMAGE IS THE BEST POSSIBLE REPRODUCTION DUE TO THE POOR QUALITY OF THE ORIGINAL DOCUMENT

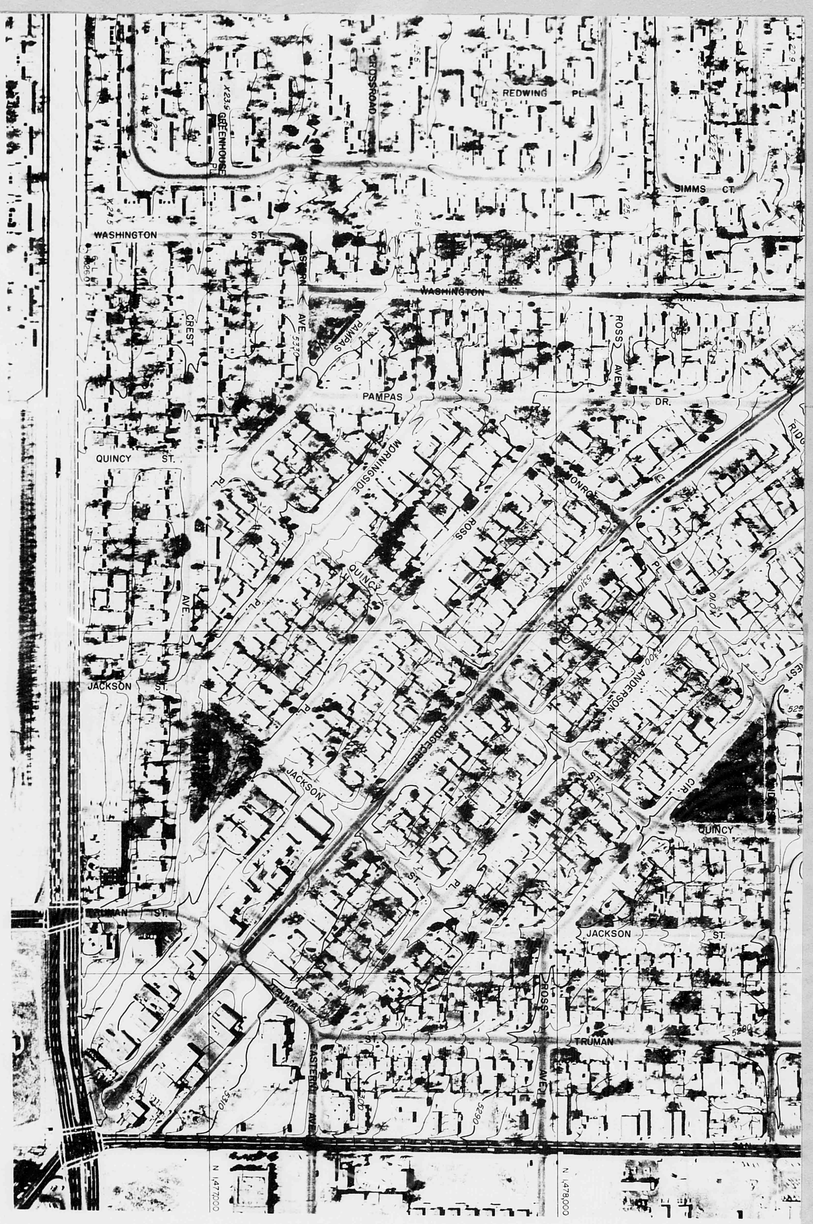

THIS MICROIMAGE IS THE BEST POSSIBLE REPRODUCTION DUE TO THE POOR QUALITY OF THE ORIGINAL DOCUMENT

POND	COLLECTING AREA (IMPERV)	REQ'D POND VOLUME	POND VOLUME
A	961 S.F.	97 C.F.	98 C.F.
B	2281	228	236
C	1502	150	150
D	2911	292	300

LEGEND

- NEW SPOT ELEV.
- EXIST. SPOT ELEV.
- SWALE
- 2 CONTOUR ELEV. (EXIST'G)

NOTE: PROPERTY IS NOT IN FLOOD PLAIN

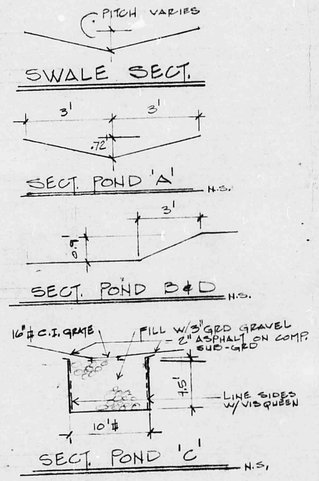

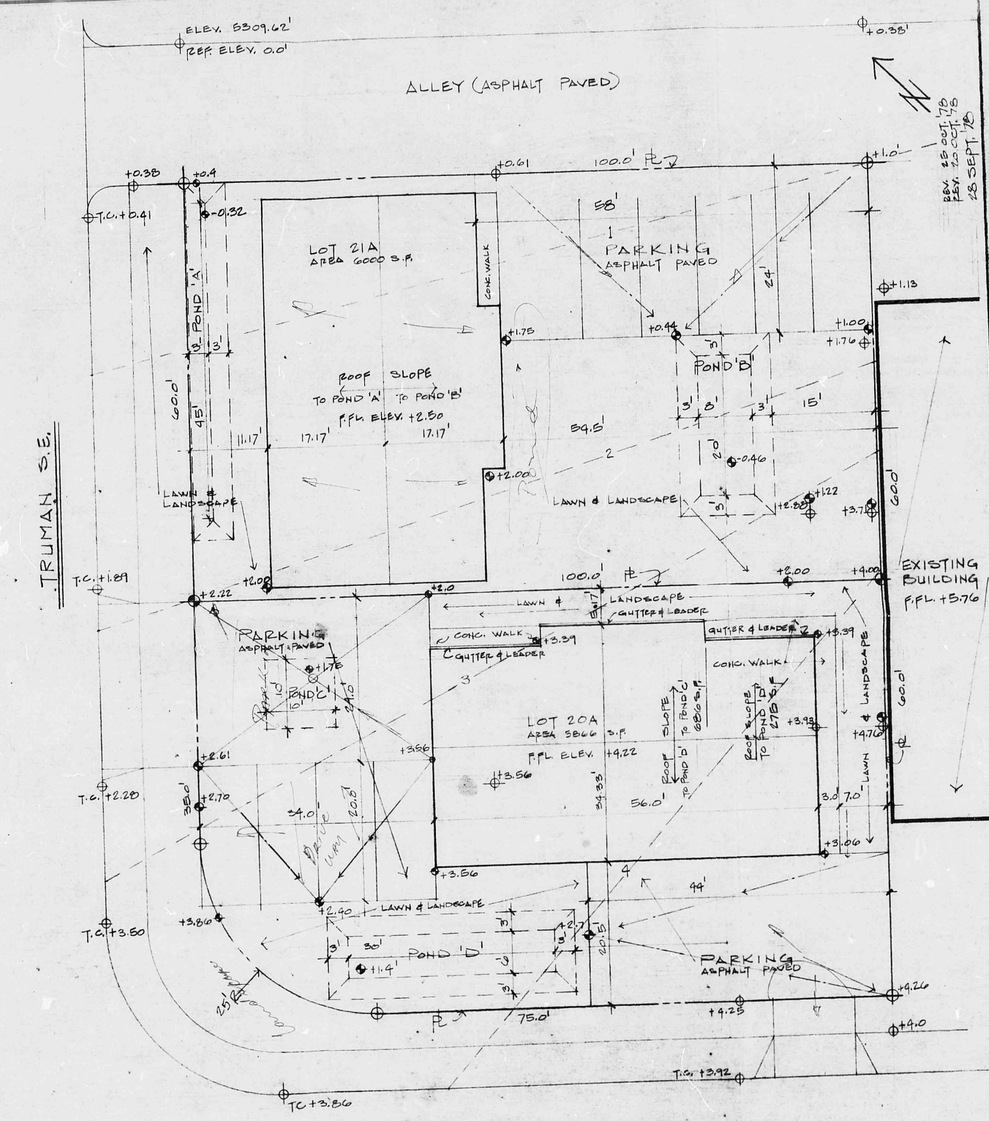

RIDGECREST DR. S.E.

SITE DRAINAGE PLAN 1"=10'

DRAINAGE COPY

DAVID W. FRY
ARCHITECT
ALBUQUERQUE
255-8985

APARTMENTS
AT
2000 RIDGECREST S.E.
1910 & 1920 TRUMAN S.E.

L7/09

THIS MICROIMAGE IS THE BEST POSSIBLE REPRODUCTION DUE TO THE POOR QUALITY OF THE ORIGINAL DOCUMENT