HYDROLOGY

L18/D1
ONE PLAN

L18-D1

1 PLAN

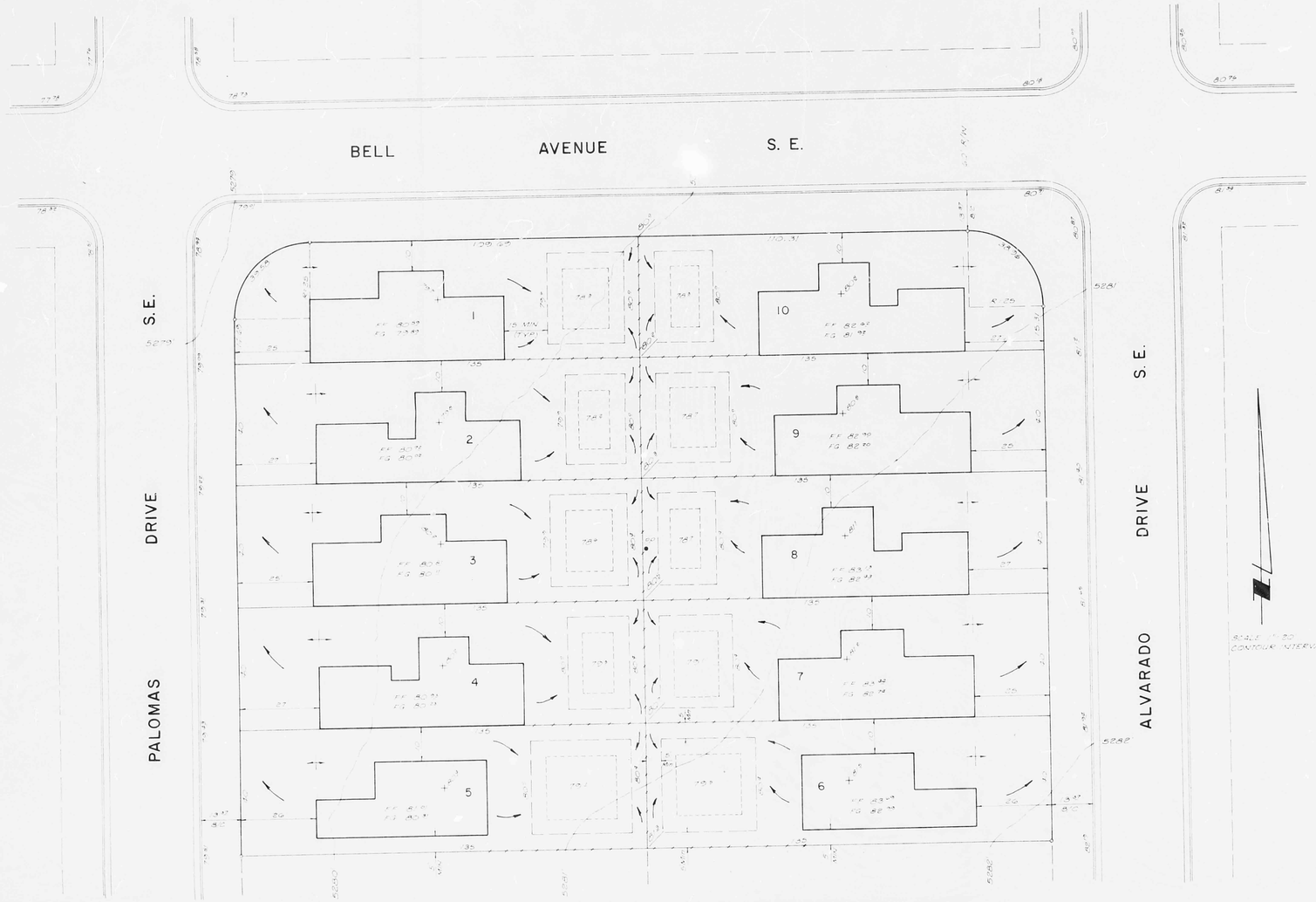


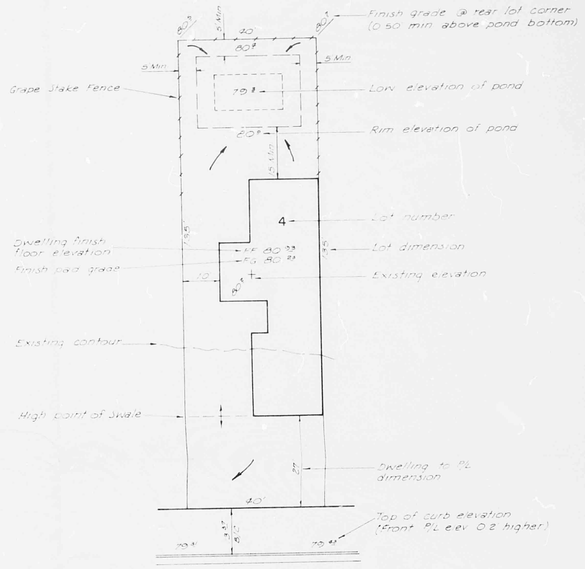


TYPICAL LOT PLAN
SCALE 1"=20'

SCALE 1" = 20'
CONTOUR INTERVAL 1'

Approved

Clayton H. Lewis
Asst. City Engineer - Hydrology

Surveying by: Baron & Hicks & Associates

Ralph K. Hicks Aug 11, 1976
Ralph K. Hicks N.M.L.S. # 3307

Drainage by: C.A. Counce & Associates

C.A. Counce P.E. # 2934

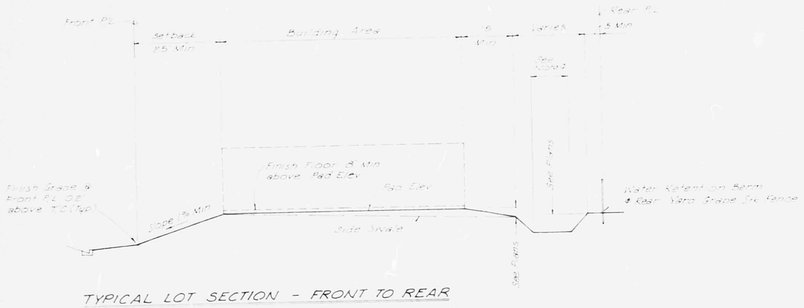


TYPICAL LOT SECTION - FRONT TO REAR
No Scale

## GENERAL NOTES

1. Sewer, water and gas lines are located in the street right of way.
2. All elevations shown are Albuquerque Datum.
3. Stagger front building set back lines.
4. Pond inlet shall be 6" dia., shall be a minimum of .18% of the area drained (.637 C.F.S.) and shall be 5.0' minimum from fence or property lines, and 15.0' (minimum) from building foundations.

AREA GRADING PLAN

LOTS 1-10 INCL., WORD H. PAYNE ADDITION

BEING A REPLAT OF LOTS 1, 2, 3, 4, 21, 22, 23 & 24 BLOCK 12
BARON BURG HEIGHTS ADDITION
ALBUQUERQUE, NEW MEXICO

AUGUST 1976

L18/D1