HYDROLOGY

L18/D5
ONE PLAN

L18-D5

1 PLAN

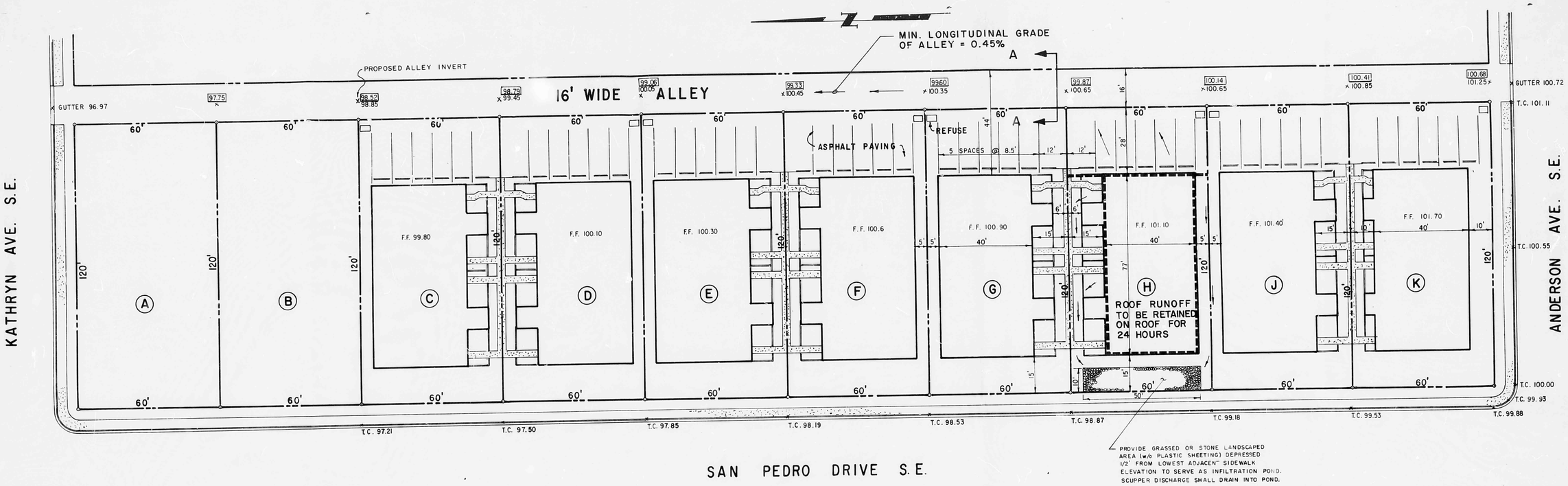

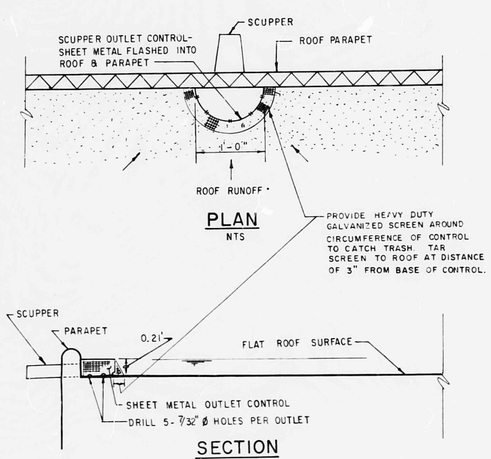

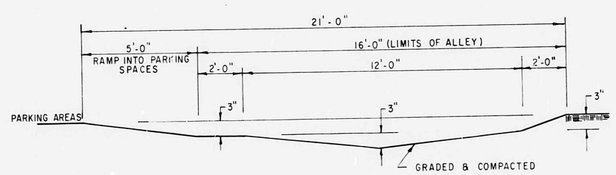

SECTION A-A
NTS

LEGEND

Ⓒ	LOT NUMBER
- - - - - -	DRAINAGE AREA BOUNDARY
→	FLOW ARROW
× 97.21	EXISTING ELEVATION
× 98.52	PROPOSED ELEVATION

PLATE II

DRAINAGE PLAN

HOOD CORPORATION

FOURPLEX DEVELOPMENT

(LOT H TYPICAL OF ALL LOTS)

SCUPPER OUTLET CONTROL

DATE	3-11-77
SCALE	1" = 50'
DESIGNED	K.W.
DRAWN	R. Quintana
JOB NO	02-01-0017

[redacted]

L18/D5