HYDROLOGY

L18/D16

BEAUTY SHOP

DANIEL YU

L18/D16

1 PLAN

INFORMATION SHEET

PROJECT TITLE BEAUTY SHOP DANIEL YU TYPE OF SUBMITTAL ~~[illegible]~~ PLAN

ZONE ATLAS PAGE NO. L 18 -D 1 CITY ADDRESS 1210 SanPedro SE

LEGAL DESCRIPTION Block 25a Lot 3 & 4 Elder Homstead Addition

ENGINEERING FIRM RAY HARRISON & ASSOCIATES CONTACT RAY HARRISON

ADDRESS 1517 A Girard NE 87106 PHONE 265 4276

OWNER Daniel Yu CONTACT Same

ADDRESS 1212 San Pedro SE PHONE 883 2665

ARCHITECT Bill Buckly CONTACT same

ADDRESS 740 San Mateo NE PHONE 255 9196

SURVEYOR Same as Engr Firm CONTACT

ADDRESS PHONE

CONTRACTOR Not selected CONTACT

ADDRESS PHONE

DATE SUBMITTED 9/16/83

BY

Use this Information Sheet when submitting the following:

Drainage report or plan, conceptual grading and drainage plan, engineer's certification plan, erosion plan and grading plan. Provide the information applicable to your submittal.

RECEIVED
SEP 19 1983
ENGINEERING

City of Albuquerque
P.O. BOX 1293 ALBUQUERQUE, NEW MEXICO 87103

October 12, 1983

Mr. Ray Harrison
Ray Harrison & Associates
1517 A Girard N.E.
Albuquerque, N.M. 87106

RE: BEAUTY SHOP FOR DANIEL YU DRAINAGE PLAN (L18-D16)

Dear Mr. Harrison:

I have reviewed the plan for the subject site and do hereby give approval of the plan.

Prior to sign-off, the appropriate "Construction Within City Right-of-Way" documents will be required.

Should you have any questions or comments concerning this or any other site, please contact me.

Yours truly,

Billy J. Goolsby P.E.

Billy J. Goolsby, P.E.
Civil Engineer/Hydrology

BJG/tsl

1-17-84

To whom it may concern,

On Jan. 17th 1984, I had a conversation with Mr. Steve Chavez concerning the degree of invert of a drainage pipe at 1212 San Pedro S.E. He said the pipe were too high causing the ponding area to retain water.

I think this problem can be corrected by either raising the asphalt or lowering the pipe so the pond drains correctly. The method that is cost effective and timely will be used.

This work will be completed as soon as possible within thirty days (2-16-84) with Mr. Chavez's approval.

Thank you.
Steve Wentworth - owner
Lis. No. 15200 - G.B.98

FOUR SQUARE CONSTRUCTION
8919 BOE LANE N.E.
ALBUQUERQUE, N.M. 87113
897-3052

CITY OF ALBUQUERQUE

DRAINAGE FACILITIES WITHIN CITY RIGHT-OF-WAY

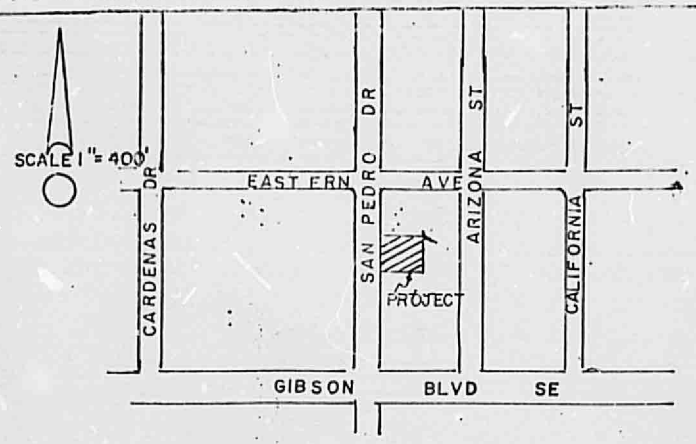

LOCATION PLAN

C18-D16

REGISTERED PROFESSIONAL ENGINEER AND LAND SURVEYOR NO. 2198 NEW MEXICO RAY L. HARRISON

OWNER:
Daniel Yu
6207 Montgomery Blvd. NE
Albuquerque, NM 87109

ENGINEER
Ray Harrison & Associates
1517 A Girard NE
Albuquerque, NM 87106

NOTICE TO CONTRACTOR

1. An excavation/construction permit will be required before beginning any work within City right-of-way. An approved copy of these plans must be submitted at the time of application for this permit.
2. All work detailed on these plans to be performed, except as otherwise stated or provided hereon, shall be constructed in accordance with "Contract Documents for City-Wide Utilities and Cash Paving No. 31 "
3. Two working days prior to any excavation, contractor must contact Line Locating Service, 765-1234, for location of existing utilities.
4. Prior to construction, the contractor shall excavate and verify the horizontal and vertical locations of all obstructions. Should a conflict exist, the contractor shall notify the engineer so that the conflict can be resolved with a minimum amount of delay.
5. Backfill compaction shall be according to ARTERIAL street use.

Fed Aid Project P-0340(1) C-132

APPROVALS	NAME	DATE
A.C.E./DESIGN	[illegible]	[illegible]
INSPECTOR	[illegible]	[illegible]

TITLE: DRAIN LINE THROUGH CUR LOT 3-4 BLOCK 25a ELDER HOMESTEAD ADDITION
1212 SAN PEDRO SE

MAP

CITY OF ALBUQUERQUE

DRAINAGE FACILITIES WITHIN CITY RIGHT-OF-WAY

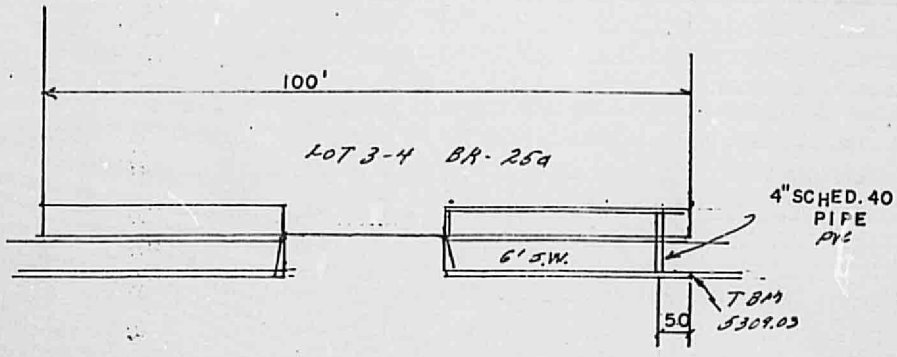

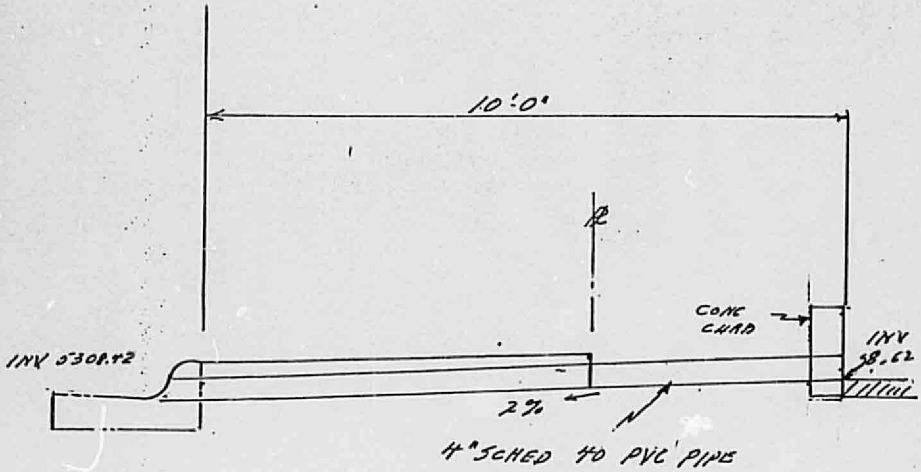

SECTION

SCALE $\frac{1}{2}$" = 1'-0"

INSTALLED PER
City of Albuquerque
Drawing K-15

C-132

APPROVALS	NAME	DATE	TITLE: DRAIN LINE THROUGH CURB LOT 3-4 BK 25a ELDER HOMESTEAD ADD. 1212 SAN PEDRO SE
A.C.E./DESIGN	[illegible]	21 Oct 83	
INSPECTOR	[illegible]	[illegible]	PERMIT NO.
A.C.E./FIELD	[illegible]	12-1-83	SHEET 2 OF 2 — MAP NO. L-18