

PROJECT TITLE: CHEVRON STATION CONVERSION
INDIANA & ZUNI SE ZONE ATLAS/DRNG. FILE #: L18-D21

RB #: _____ EPC #: _____ WORK ORDER #: _____

LEGAL DESCRIPTION: LOT 1A - BLOCK 7, MESA PARK ADDN.

PROPERTY ADDRESS: 6900 ZUNI ROAD SE

ENGINEERING FIRM: Lovelady & Associates CONTACT: Frank D. Lovelady

ADDRESS: 300 ALAMOSA NW PHONE: 345-2267

OWNER: RIO GRANDE OIL CO. CONTACT: KEN HOVEY

ADDRESS: 3808 SIMMS AVE SE PHONE: 254-0083

ARCHITECT: KEN HOVEY CONTACT: KEN HOVEY

ADDRESS: 3808 SIMMS AVE SE PHONE: 254-0083

SURVEYOR: HARRIS SURVEYING CO. CONTACT: TONY HARRIS

ADDRESS: 2416 MONROE NE PHONE: 889-8056

CONTRACTOR: DEH PUMP CO. CONTACT: KEN HOVEY

ADDRESS: 6920 GRUBER AVE NE PHONE: 342-2024

TYPE OF SUBMITTAL:

☐ DRAINAGE REPORT

☐ DRAINAGE PLAN

☐ CONCEPTUAL GRADING & DRAINAGE PLAN

☒ GRADING PLAN

☐ EROSION CONTROL PLAN

☐ ENGINEER'S CERTIFICATION

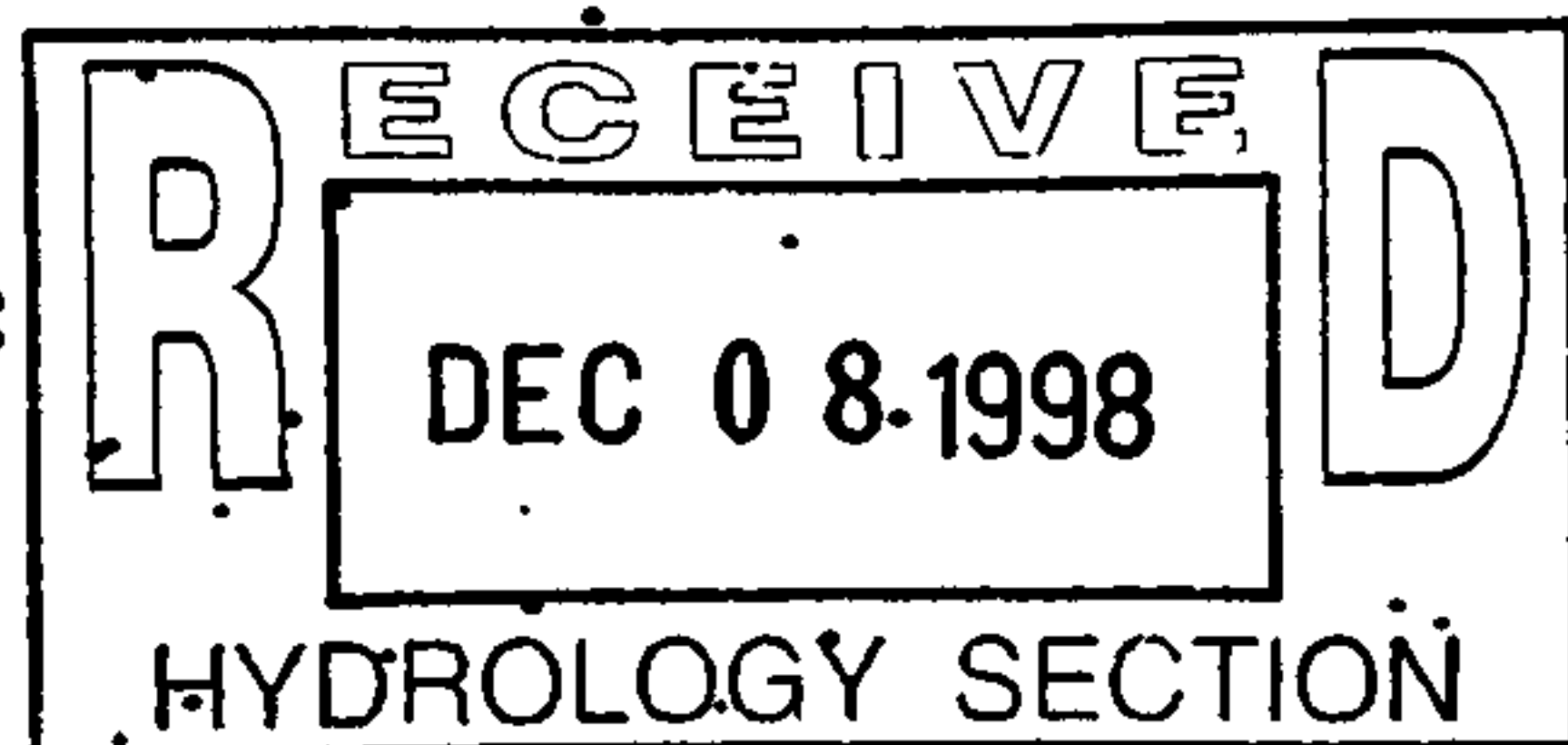
☐ OTHER

PRE-DESIGN MEETING:

☐ YES

☐ NO

☐ COPY PROVIDED



CHECK TYPE OF APPROVAL SOUGHT:

☐ SKETCH PLAT APPROVAL

☐ PRELIMINARY PLAT APPROVAL

☐ S. DEV. PLAN FOR SUB'D. APPROVAL

☐ S. DEV. PLAN FOR BLDG. PERMIT APPROVAL

☐ SECTOR PLAN APPROVAL

☐ FINAL PLAT APPROVAL

☐ FOUNDATION PERMIT APPROVAL

☐ BUILDING PERMIT APPROVAL

☐ CERTIFICATE OF OCCUPANCY APPROVAL

☐ GRADING PERMIT APPROVAL

☐ PAVING PERMIT APPROVAL

☐ S.A.D. DRAINAGE REPORT

☐ DRAINAGE REQUIREMENTS

☒ OTHER _____ (SPECIFY)

REVISIONS PER JOHN P. MURRAY'S
 LETTER OF DECEMBER 7, 1998

DATE SUBMITTED:

DEC 8, 1998

BY:

Frank D. Lovelady



City of Albuquerque

P.O. BOX 1293 ALBUQUERQUE, NEW MEXICO 87103

December 7, 1998

Frank Lovelady, P.E.
300 Alamosa NW
Albuquerque, NM 87107

***RE: CHEVRON STATION CONVERSION, INDIANA & ZUNI SE (L18-D21). GRADING
AND DRAINAGE PLAN FOR BUILDING PERMIT APPROVAL. ENGINEER'S STAMP
DATED NOVEMBER 6, 1998.***

Dear Mr. Lovelady:

Based on the information provided on your November 6, 1998 submittal, the above referenced project is approved for the Building Permit.


Zuni Road is the dividing line between Zone Atlas K and L. Project is located in Zone Atlas L. Also correct address on Title Block - the Locust SE address was for G14-D62.

Please attach a copy of this approved plan to the construction sets prior to sign-off by Hydrology.

Prior to Certificate of Occupancy approval, an Engineer's Certification per the DPM will be required.

If I can be of further assistance, please feel free to contact me at 924-3984.

Sincerely,


John P. Murray, P.E.
Hydrology

c: ~~Armando Portillo~~
~~D. Salas, Sr. Maint.~~
Andrew Garcia
File

R **E** **C** **E** **I** **V** **E** **D**
DEC 08 1998
HYDROLOGY SECTION



City of Albuquerque

P.O. BOX 1293 ALBUQUERQUE, NEW MEXICO 87103

December 7, 1998

Frank Lovelady, P.E.
300 Alamosa NW
Albuquerque, NM 87107

RE: CHEVRON STATION CONVERSION, INDIANA & ZUNI SE (L18-D21). GRADING AND DRAINAGE PLAN FOR BUILDING PERMIT APPROVAL. ENGINEER'S STAMP DATED NOVEMBER 6, 1998.

Dear Mr. Lovelady:

Based on the information provided on your November 6, 1998 submittal, the above referenced project is approved for the Building Permit.


Zuni Road is the dividing line between Zone Atlas K and L. Project is located in Zone Atlas L. Also correct address on Title Block - the Locust SE address was for G14-D62.

Please attach a copy of this approved plan to the construction sets prior to sign-off by Hydrology.

Prior to Certificate of Occupancy approval, an Engineer's Certification per the DPM will be required.

If I can be of further assistance, please feel free to contact me at 924-3984.

Sincerely,


John P. Murray, P.E.
Hydrology

c: ~~Artem Portillo~~
~~D. Salas, St. Maint.~~
Andrew Garcia
✓ File

*See also Microfiche File L18-D21 for
ALLSOP'S G&D Rpt.*

DRAINAGE INFORMATION SHEET

L18-D21

APPLICANT'S NAME: CHEVRON STATION CONVERSION
FOR RIO GRANDE OIL CO. ZONE ATLAS/DRNG. FILE #: ~~K-10-D-~~

DRB #: _____ EPC #: _____ WORK ORDER #: _____

LEGAL DESCRIPTION: LOT 1-A, BLOCK 7, MESA PARK ADDN.

CITY ADDRESS: 6900 ZUNI ROAD SE.

ENGINEERING FIRM: FRANK D. LOVELADY DE CONTACT: FRANK LOVELADY

ADDRESS: 300 ALAMOSA NW 87107 PHONE: 345-2267

OWNER: RIO GRANDE OIL CO. CONTACT: KEN HOVEY

ADDRESS: 3808 SIMMS AVE. SE PHONE: 254-0083

ARCHITECT: KEN HOVEY, ARCHITECT CONTACT: KEN HOVEY

ADDRESS: 3808 SIMMS AVE SE PHONE: 254-0083

SURVEYOR: HARRIS SURVEYING CONTACT: TONY HARRIS

ADDRESS: 2412 MONROE AVE 87110 PHONE: 889-8056

CONTRACTOR: _____ CONTACT: _____

ADDRESS: _____ PHONE: _____

- TYPE OF SUBMITTAL:
- ☐ DRAINAGE REPORT
 - ☒ DRAINAGE PLAN
 - ☐ CONCEPTUAL GRADING & DRAINAGE PLAN
 - ☐ GRADING PLAN
 - ☐ EROSION CONTROL PLAN
 - ☐ ENGINEER'S CERTIFICATION
 - ☐ OTHER _____

- PRE-DESIGN MEETING:
- ☐ YES
 - ☒ NO
 - ☐ COPY PROVIDED

- CHECK TYPE OF APPROVAL SOUGHT:
- ☐ SKETCH PLAT APPROVAL
 - ☐ PRELIMINARY PLAT APPROVAL
 - ☐ S. DEV. PLAN FOR SUB'D APPROVAL
 - ☐ S. DEV. PLAN FOR BLDG. PERMIT APPROVAL
 - ☐ SECTOR PLAN APPROVAL
 - ☐ FINAL PLAT APPROVAL
 - ☐ FOUNDATION PERMIT APPROVAL
 - ☒ BUILDING PERMIT APPROVAL
 - ☐ CERTIFICATE OF OCCUPANCY APPROVAL
 - ☐ GRADING PERMIT APPROVAL
 - ☐ PAVING PERMIT APPROVAL
 - ☐ S.A.D. DRAINAGE REPORT
 - ☐ DRAINAGE REQUIREMENTS
 - ☐ SUBDIVISION CERTIFICATION
 - ☐ OTHER _____ (SPECIFY)

DATE SUBMITTED: November 6, 1998
 BY: Frank D. Lovelady

