HYDROLOGY

L19/D7
ONE PLAN

L19/D7

1 PLAN

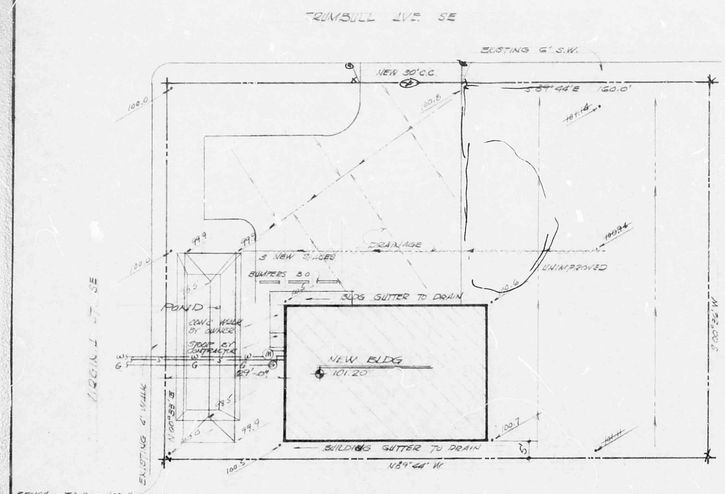

SITE PLAN
1" = 20'-0"

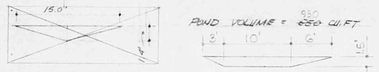

TYP POND SECTION
NTS

POND VOLUME = 850 CU.FT.

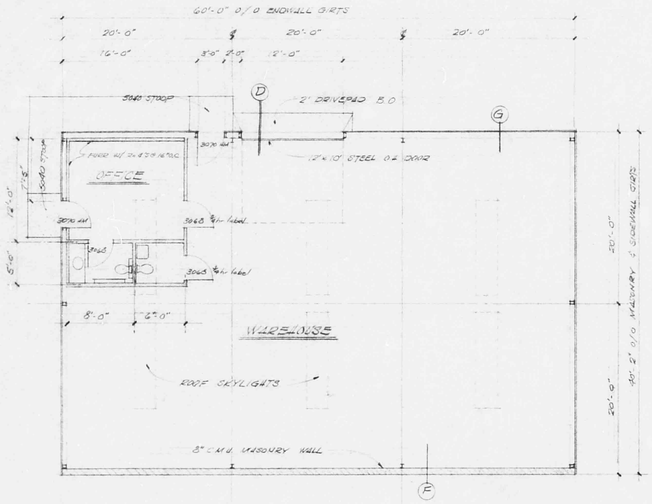

FLOOR PLAN
1/8" = 1'-0"

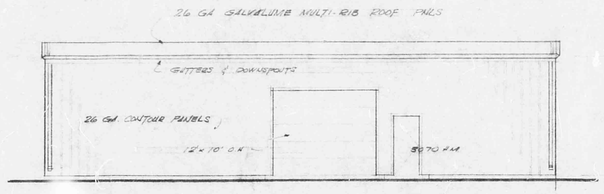

NORTH ELEVATION
1/8" = 1'-0"



SOUTH ELEVATION
1/8" = 1'-0"

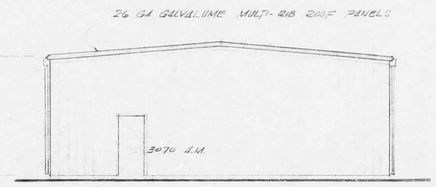

WEST ELEVATION
1/8" = 1'-0"



EAST ELEVATION
1/8" = 1'-0"



BASE DETAIL "A"
3/4" = 1'-0"

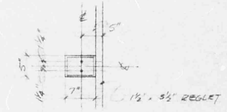

BASE DETAIL "B"
3/4" = 1'-0"

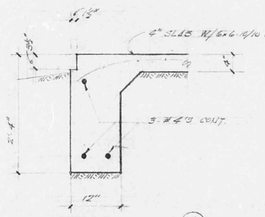

DETAIL (A)
3/4" = 1'-0"

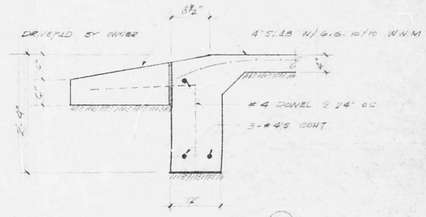

DETAIL (D)
3/4" = 1'-0"

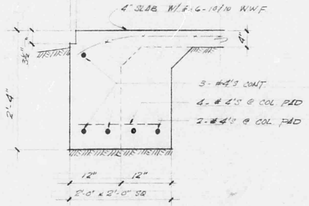

DETAIL (B)
3/4" = 1'-0"

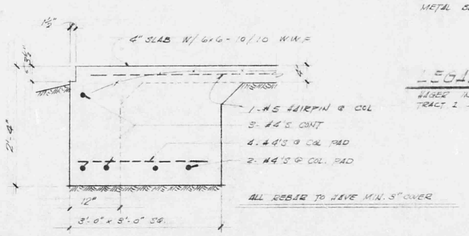

DETAIL (C)
3/4" = 1'-0"

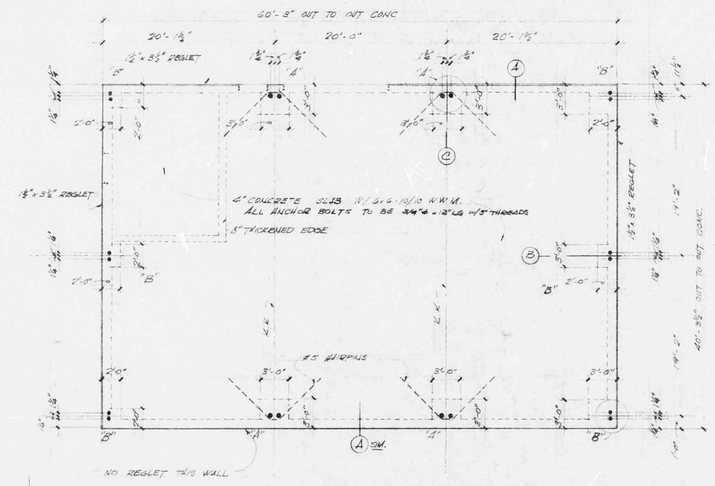

FOUNDATION PLAN & ANCHOR BOLT PLAN
1/8" = 1'-0"

DESIGN DATA

U.B.C.	'76 ed
FIRE ZONE	3
SEISMIC ZONE	2
TYPE OF CONSTRUCTION	II N
BUILDING AREA:	
WAREHOUSE	
OFFICE	
OCCUPANCY GROUP	B-2
SOIL BEARING CAPACITY	ASSUME 1500 PSF
CONCRETE STRENGTH @ 28 DAYS	3000 PSI
WIND LOAD	25 PSF
ROOF LOAD	20 PSF
ZONE	C-3

METAL BUILDING TO BE A "MESCO" LRF SERIES 45

LEGAL DESCRIPTION

ASPEN INDUSTRIAL PARK NO. 2 SUBDIVISION DIVISION OF TRACT 1 - TRACT 1-A AS OF 8/18/77.

L19/D7

NO	DATE	REVISIONS TO DRAWINGS	NO	DATE	REVISIONS TO DRAWINGS

CIVIL | ELECTRICAL | MECHANICAL | STRUCTURAL | ARCHITECT

STATE OF NEW MEXICO — WILLIAM E. BURK III — NO. 4321 — REGISTERED ARCHITECT

512 YALE BLVD S.E.
P.O. BOX 4506
ZIP CODE 87106

DATE 9/1/77
DWG. BY
CHECKED BY
APP. BY
OWNER'S APP.

BURK & BURK-ARCHITECTS A.I.A.
ALBUQUERQUE, NEW MEXICO

MISC. DRWG.

BLDG for VOR VIN GARDNER
600 VIRGINIA ST SE
ALBUQUERQUE, N MEX.

JOB NO 7685
SHT NO 1
OF