HYDROLOGY

L19/D11
ONE PLAN

L19/D11

1 PLAN

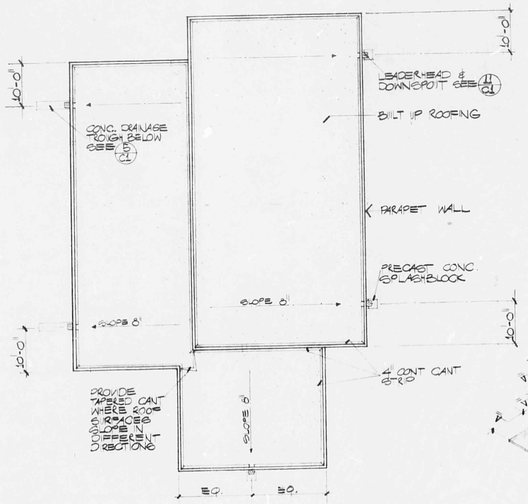

ROOF PLAN

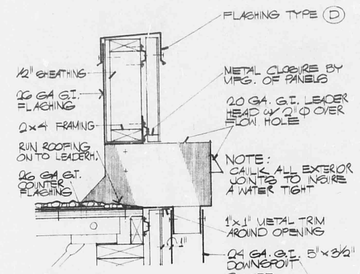

SECTION

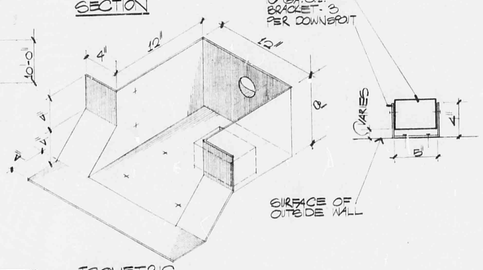

ISOMETRIC

LEADER HEAD DETAIL 11/C1

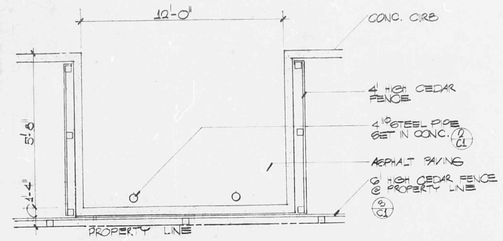

ENLARGED PLAN OF TRASH AREA 1/C1

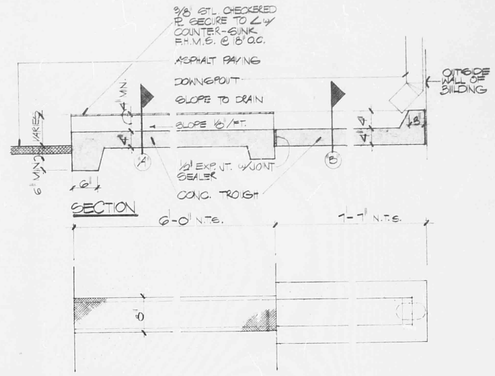

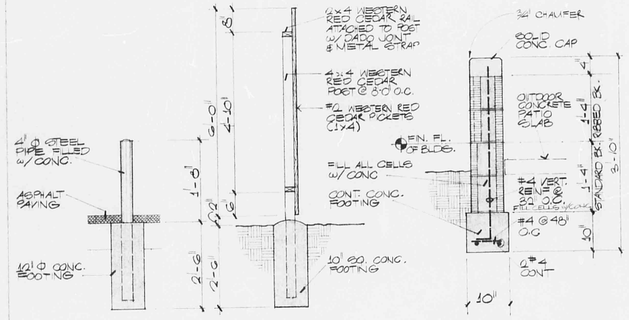

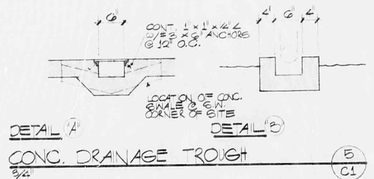

CONC. DRAINAGE TROUGH 5/C1

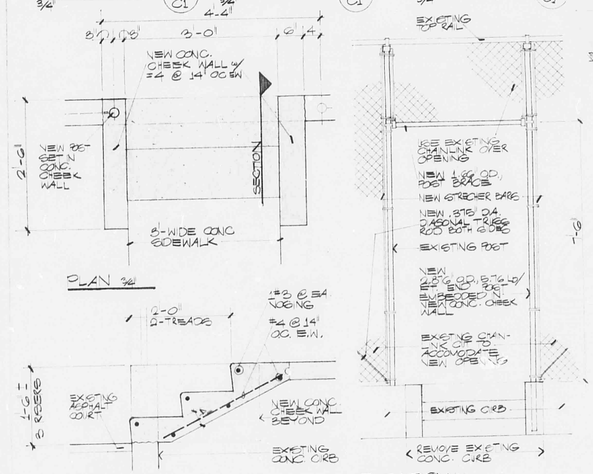

NEW OPENING IN CHAINLINK FENCING 9/C1

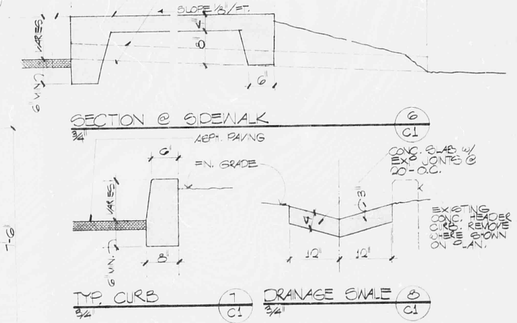

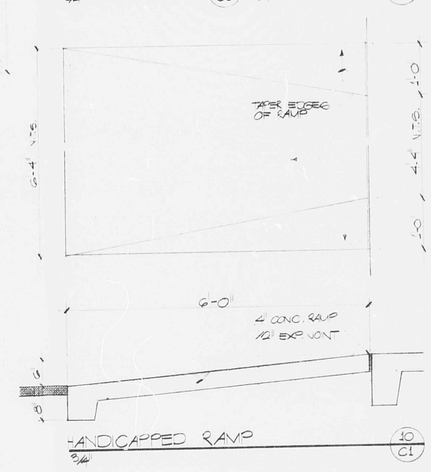

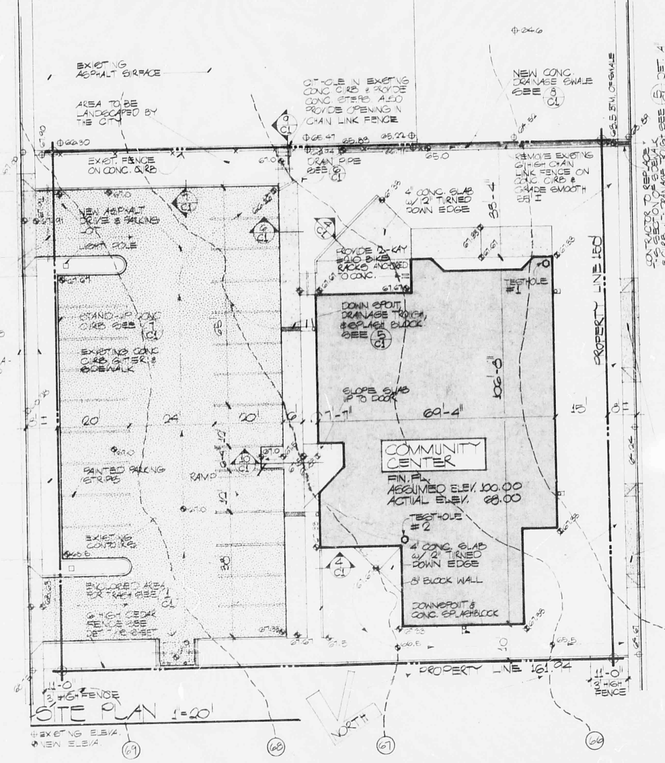

SITE PLAN 1"=20'

ZONE ATLAS MAP L-19-Z
NEW MANN ADDITION
BLOCK 6, 7
LOTS 5, 6, 7

DESIGN DATA:

SITE AREA:	24,20 S.F.
ZONE:	R-2
FIRE ZONE:	3
OCCUPANCY:	B-3
CONST. TYPE:	V N
FLOOR AREA:	6,074 S.F.
OCC. PANTS:	242
PARKING:	22 SPACES 8,256 S.F.
LANDSCAPED AREA FOR PARKING:	1895 S.F.
BUILDING LIVE LOADS	SEE SHEET S1
ADDRESS	410 PENNSYLVANIA

REMOVE EXISTING CURB, GUTTER AND REPLACE 6' SIDEWALK, CURB AND GUTTER AS PER CITY REQUIREMENTS.

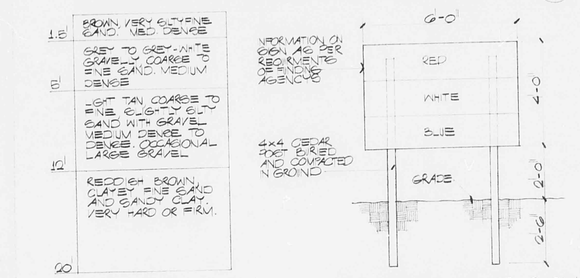

TEST HOLES 1 & 2

TEMPORARY CONST. SIGN
LOCATE SIGN AS PER ARCHITECTS INSTRUCTIONS

FERNANDEZ & TRUJILLO ARCHITECTS
2720 CARLISLE N.E. SUITE 40 ALBUQUERQUE, NEW MEXICO 87110 (505) 265-1427

JOB NO:	1105
DATE:	8/10/77
DRAWN BY:	J.T.
DATE:	
CHECKED:	

REVISIONS

TRUMBULL COMMUNITY CENTER
ALBUQUERQUE, NEW MEXICO

SITE PLAN, ROOF PLAN, DETAILS

STATE OF NEW MEXICO
RAYMOND A. TRUJILLO
NO. 665
REGISTERED ARCHITECT

L19/D11

C1 1 OF 13