HYDROLOGY

L16/D13

L16/D13

NATIONAL
SELF STORAGE

1 PLAN

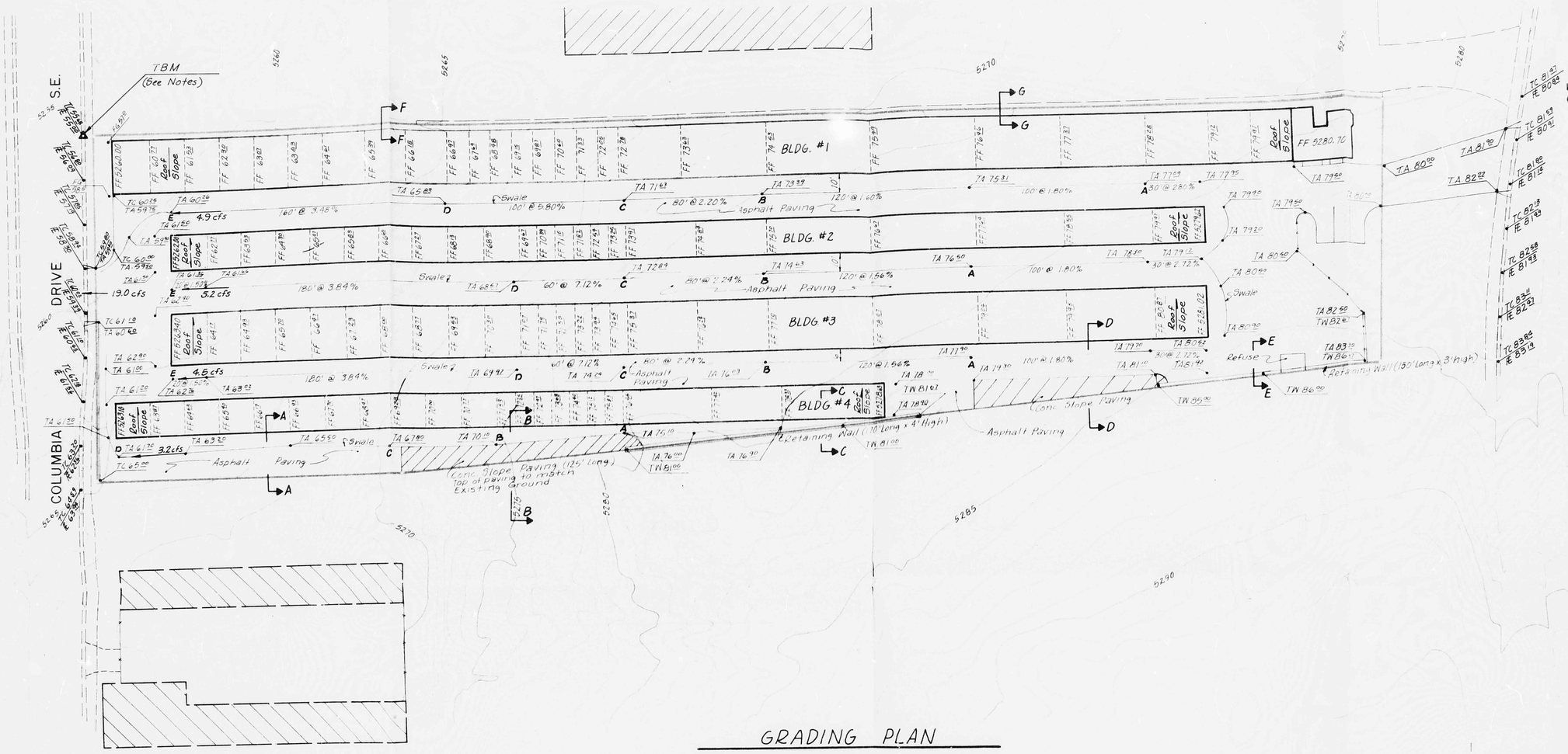

GRADING PLAN

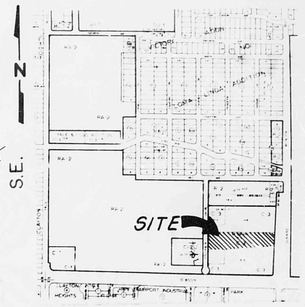

VICINITY MAP L-16

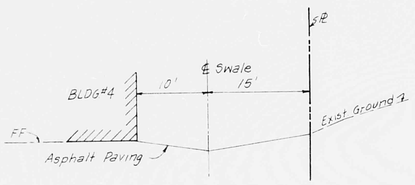

SECTION A-A

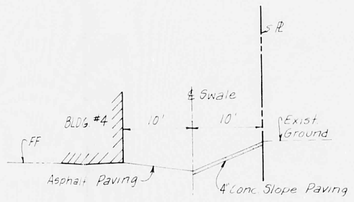

SECTION B-B

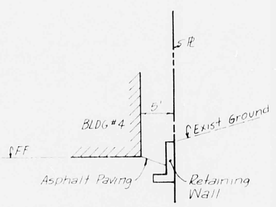

SECTION C-C

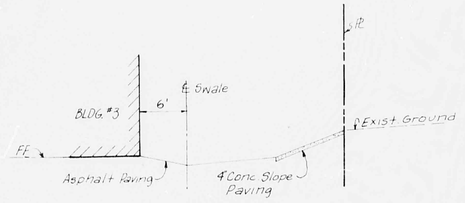

SECTION D-D

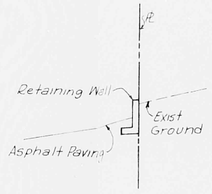

SECTION E-E

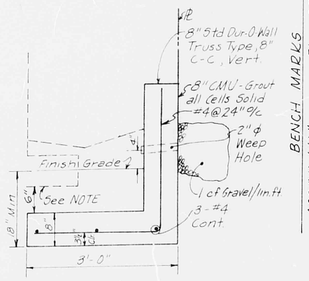

RETAINING WALL DET

NOTE: Extend Cover on Ret. Wall Ftg. where it Conflicts w/ Bldg. Foundation.

BENCH MARKS

ACS "11-L16" Elev. 5270.78
Chiseled Square in Top of Conc. Curb @ SSW Return @ Vail & Girard S.E.
(Source ACS Bk. Pg. D-165 W/Elev. #5)
Temporary Bench Mark Elev. 5256.58
Curb Slash @ N.W. Cor. Tract "D"

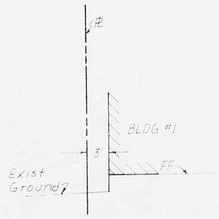

SECTION F-F

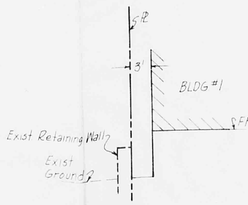

SECTION G-G

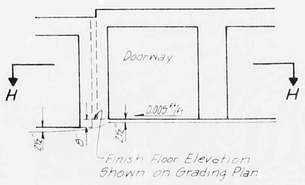

VIEW H

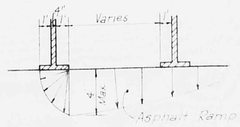

SECTION H-H

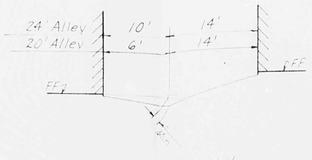

NOTE: See View H & Section H-H for Asphalt Details @ Bldg. Doors

TYPICAL ALLEY

LEGEND

FF	Finish Floor
TA	Top of Asphalt
TC	Top of Curb
TW	Top of Wall
FG	Finish Grade

RECEIVED
JUL 26 1984
HYDROLOGY SECTION

L16/D13

AT-84516

HYDROLOGY

L19/D13
ONE PLAN

L19/D13

1 PLAN

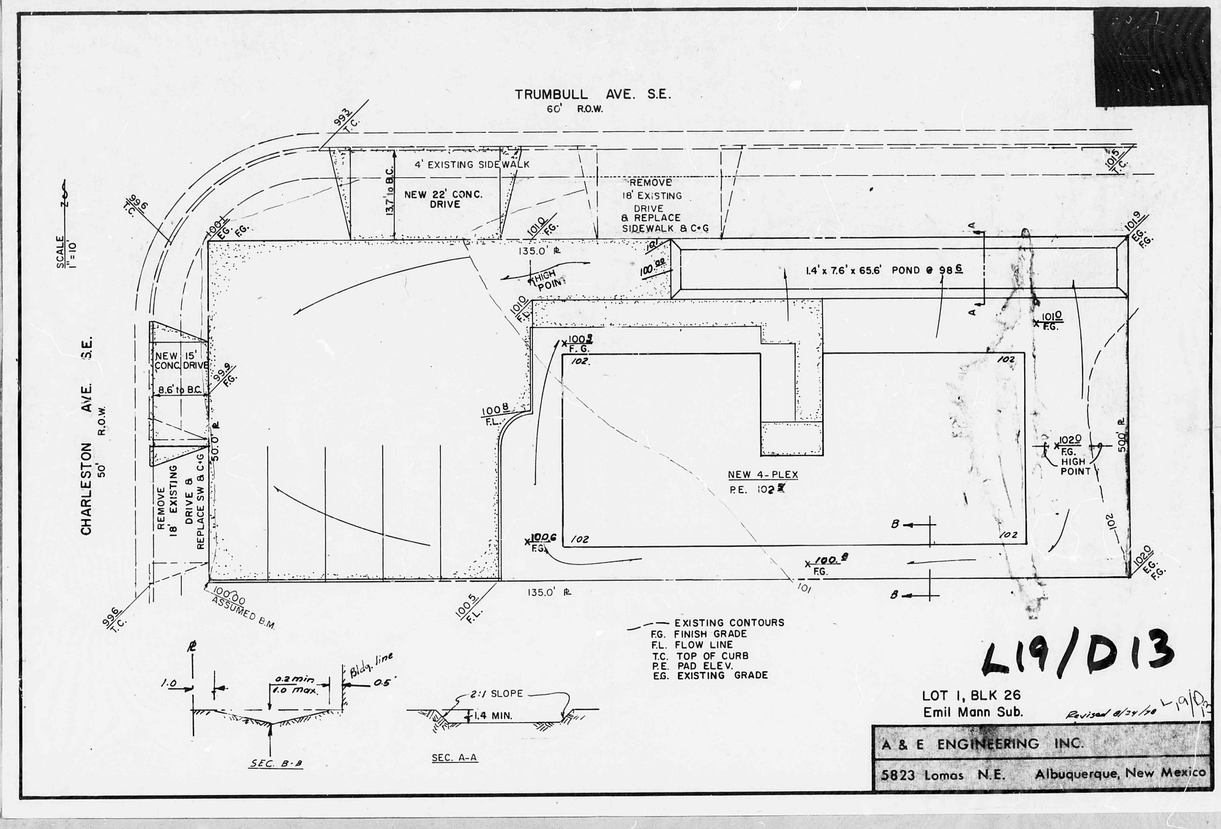
TRUMBULL AVE. S.E.
60' R.O.W.
CHARLESTON AVE. S.E.
50' R.O.W.
SCALE 1" = 10'
4' EXISTING SIDEWALK
NEW 22' CONC. DRIVE
13.7' to B.C.
REMOVE 18' EXISTING DRIVE & REPLACE SIDEWALK & C+G
135.0' ℞
HIGH POINT
1.4' x 7.6' x 65.6' POND @ 98.5
NEW 15' CONC. DRIVE
8.6' to B.C.
REMOVE 18' EXISTING DRIVE & REPLACE SW & C+G
50.0' ℞
NEW 4-PLEX
P.E. 102.2
HIGH POINT
50.0' ℞
ASSUMED E.M.
EXISTING CONTOURS
FG. FINISH GRADE
F.L. FLOW LINE
T.C. TOP OF CURB
P.E. PAD ELEV.
E.G. EXISTING GRADE
SEC. B-B
SEC. A-A
2:1 SLOPE
1.4 MIN.
Bldg. line
L19/D13
LOT 1, BLK 26
Emil Mann Sub.
Revised 8/24/56 L19/D13
A & E ENGINEERING INC.
5823 Lomas N.E. Albuquerque, New Mexico