HYDROLOGY L20/D16 TWO PLANS

L 20/D 16

2 PLANS

CITY OF ALBUQUERQUE
MUNICIPAL DEVELOPMENT DEPARTMENT
ENGINEERING DIVISION

HYDROLOGY SECTION PROJ. NO. L20-D DATE: 7/21/83

PLANNING DIVISION NO. _____

L20-P16

CONFERENCE RECAP

SUBJECT: Drainage Plan Lot #7 Block #48 Skyline Heights Subdiv.

	WHO	REPRESENTING
ATTENDANCE:	John Armstrong	City of Albuquerque
	Thomas Martinez	Owner's Engineer

FINDINGS:

(1) No downstream capacity - Ponding Required - Point root & parking through pond. Rear of lot can remain native.

(2) Drainage Plan Required in accordance with DPM Checklist

The undersigned agrees that the above findings are summarized accurately and are only subject to change if further investigation reveals that they are not reasonable or that they are based on inaccurate information.

SIGNED: [signature] SIGNED: [signature]

TITLE: Civil Engineering Hydrol. TITLE: Owner's Engineer

DATE: 7/21/83 DATE: 7/21/83

INFORMATION SHEET

PROJECT TITLE Lot 7, Blk. 48 Skyline Heights Subdivision TYPE OF SUBMITTAL Drainage Plan

ZONE ATLAS PAGE NO. L-20 CITY ADDRESS

LEGAL DESCRIPTION Lot 7, Blk. 48 Skyline Heights Subdivision

ENGINEERING FIRM Tom Martinez & Sons CONTACT Tom Martinez ~~Sigma Const. Co.~~

ADDRESS P.O. Box 556, Cedar Crest, 87008 PHONE 281-5616

OWNER CONTACT

ADDRESS PHONE

ARCHITECT Pre-fabricated Metal Bldg. CONTACT

ADDRESS PHONE

SURVEYOR Tom Martinez & Sons CONTACT Tom Martinez

ADDRESS PHONE 281-5616

CONTRACTOR CONTACT

ADDRESS PHONE

SAMPLE

DATE SUBMITTED August 22, 1983

BY Thomas Martinez

Use this Information Sheet when submitting the following:

Drainage report or plan, conceptual grading and drainage plan, engineer's certification plan, erosion plan and grading plan. Provide the information applicable to your submittal.

CITY OF ALBUQUERQUE

DRAINAGE FACILITIES WITHIN CITY RIGHT-OF-WAY

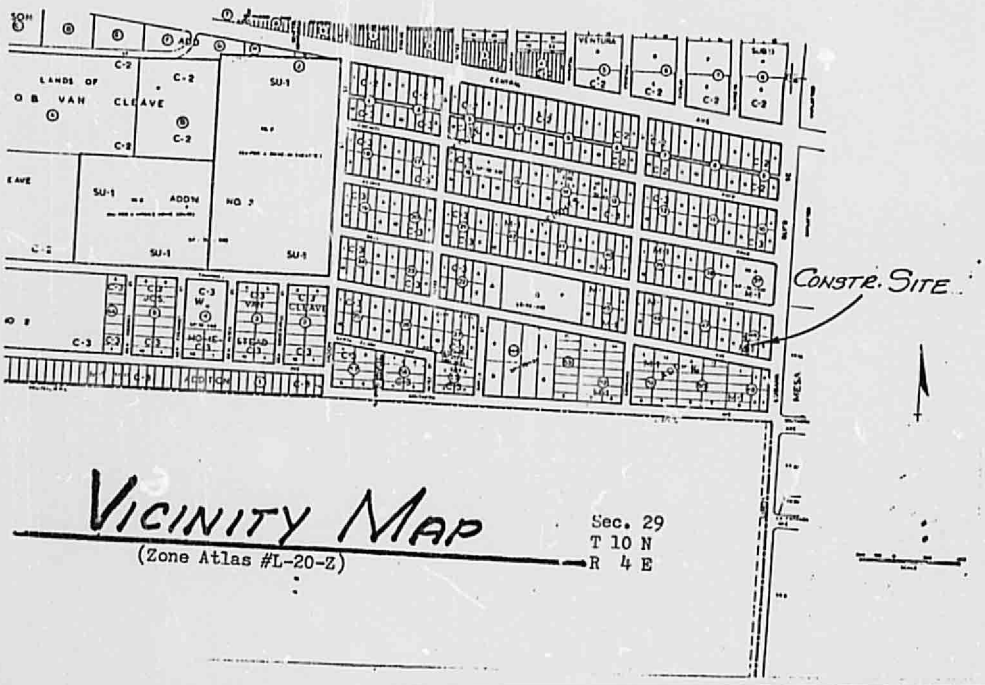

NOTICE TO CONTRACTOR

1. An excavation/construction permit will be required before beginning any work within City right-of-way. An approved copy of these plans must be submitted at the time of application for this permit.

2. All work detailed on these plans to be performed, except as otherwise stated or provided hereon, shall be constructed in accordance with "Contract Documents for City-Wide Utilities and Cash Paving No. 31 "

3. Two working days prior to any excavation, contractor must contact Line Locating Service, 765-1234, for location of existing utilities.

4. Prior to construction, the contractor shall excavate and verify the horizontal and vertical locations of all obstructions. Should a conflict exist, the contractor shall notify the engineer so that the conflict can be resolved with a minimum amount of delay.

5. Backfill compaction shall be according to RESIDENTIAL street use.

C-100

APPROVALS	NAME	DATE	TITLE: Lot 7, Block 48, Skyline Heights Subdivision, W. of Eubank Blvd. on Trumbull Avenue. 10305 Trumbull SE
A.C.E./DESIGN	G Kelich	23 Aug 83	
INSPECTOR			PERMIT No. MAP NO. L-20
A.C.E./			SHEET 1 OF 2

CITY OF ALBUQUERQUE

DRAINAGE FACILITIES WITHIN CITY RIGHT-OF-WAY

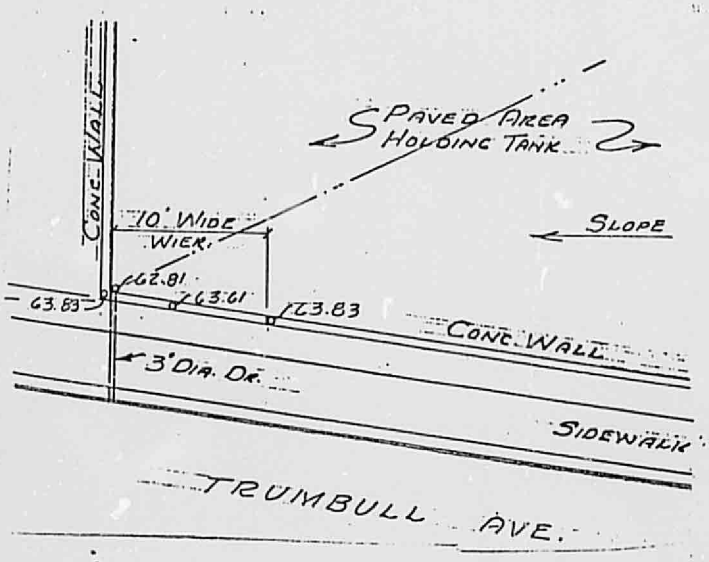



Thomas Martinez
THOMAS MARTINEZ
N.M.P.E. L.& S. No. 3345

APPROVALS	NAME	DATE	TITLE: Lot 7, Block 48, Skyline Heights Subdivision, W. of Eubank Blvd. on Trumbull Avenue.
C.E./DESIGN	J. Kiehl	23 Aug 83	
INSPECTOR			PERMIT No. / MAP NO. L-20
C.E./			SHEET 2 OF 2