HYDROLOGY

L21/D5

ONE PLAN

DAVID DAVID PLUMBING

DRAINAGE REPORT

L21 - D5

1 PLAN

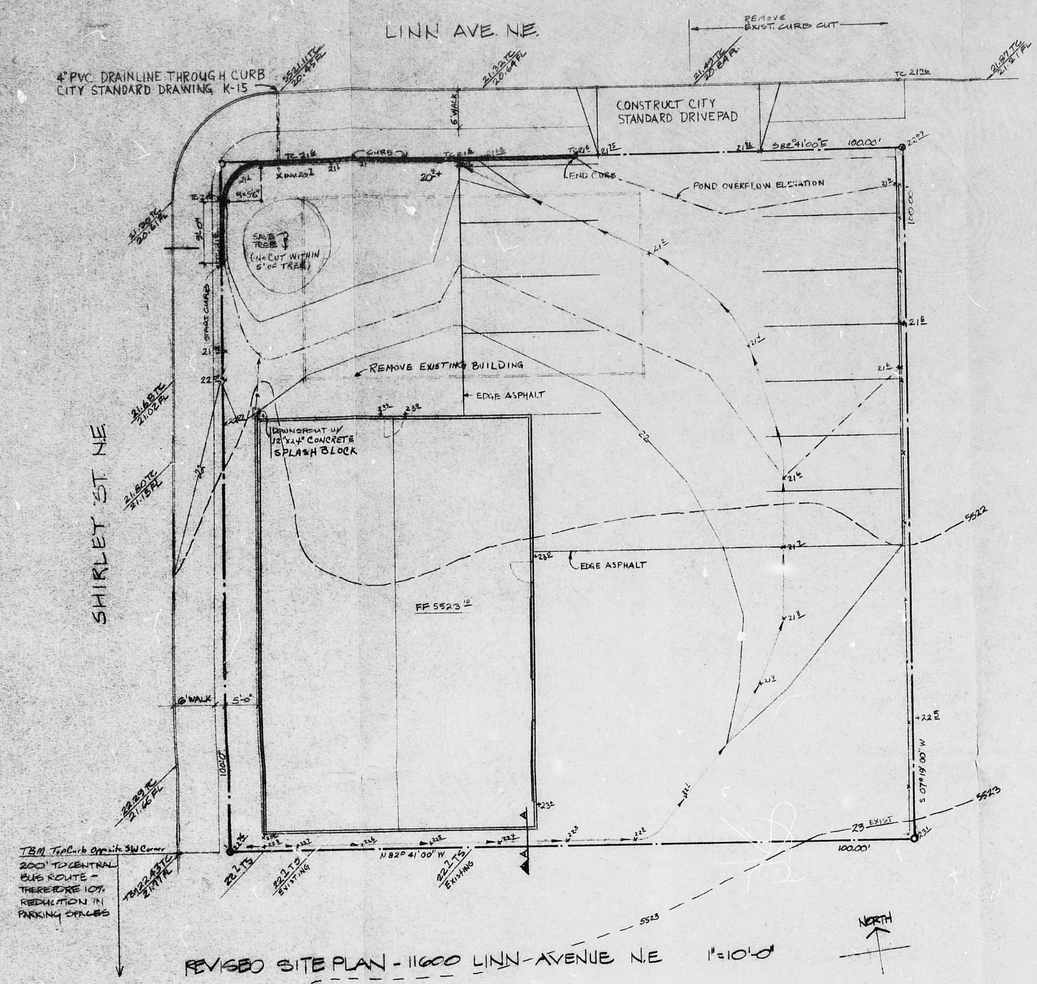

REVISED SITE PLAN - 11600 LINN AVENUE N.E. 1"=10'-0"

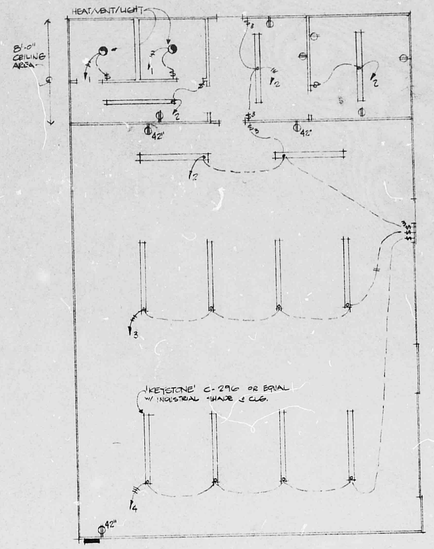

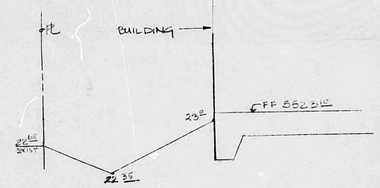

SECTION A-A 1"=1'-0"

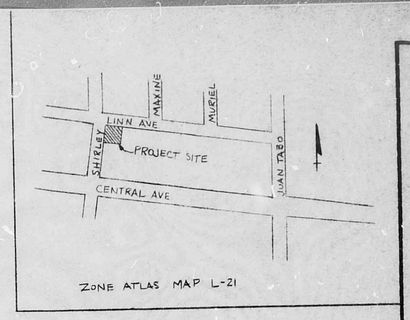

APPROVED PLAN

LEGEND
TC - TOP OF CURB ELEVATION
FL - FLOWLINE ELEVATION
INV - INVERT ELEVATION
→ FLOWLINE

NOTE: CURB AROUND POND IS CITY STANDARD HEADER CURB

ELEVATIONS BASED ON CITY OF ALBUQUERQUE BRASS CAP 1-L21-R, LOCATED IN CENTRAL AVE MEDIAN 81 FT. WEST OF JUAN TABO CENTERLINE

PLUMBING FACILITY for
MR. DAVID DAVIS

SHIRLEY & LINN AVE N.E.
ALBUQUERQUE, NEW MEXICO

CONSULTANT

JOHN T. ARMSTRONG
STATE OF NEW MEXICO
6586
REGISTERED PROFESSIONAL ENGINEER

RUPLEY & ASSOCIATES, INC.
ARCHITECTS · PLANNERS
LANDSCAPE ARCHITECTS
(505) 345-7949
2651 E. PAN AMERICAN FREEWAY, N.E.
ALBUQUERQUE, NEW MEXICO 87107

STATE OF NEW MEXICO
RUPLEY
N.M. 861
REGISTERED ARCHITECT

COMMISSION NUMBER
8104
Nov. 22 1981

SHEET NUMBER
TWO
OF TWO

L21/D5