HYDROLOGY

L21/D7A

ONE PLAN

MT. BELL - 4 HILLS

CENTRAL OFFICE

L21-D7A

1 PLAN

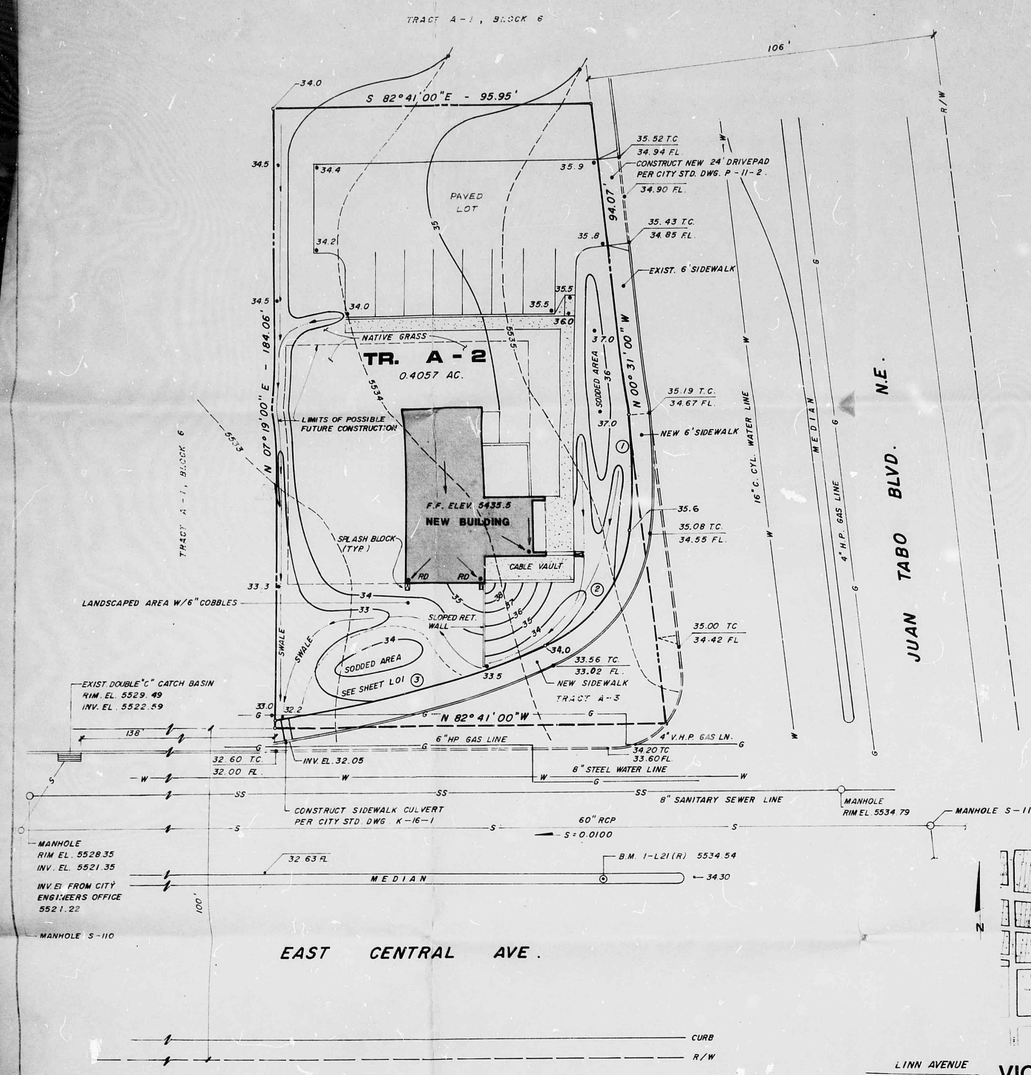

DRAINAGE AND GRADING PLAN

SCALE : 1" = 20'-0"

4-4-85

CURVE DATA :

	Δ	R	L	C	CH
1	14° 04' 12"	143.00'	35.12'	35.03'	S 07° 33' 06" W
2	59° 39' 22"	43.00'	44.77'	42.78'	S 44° 24' 53" W
3	16° 28' 18"	293.00'	84.23'	83.94'	S 82° 28' 43" W

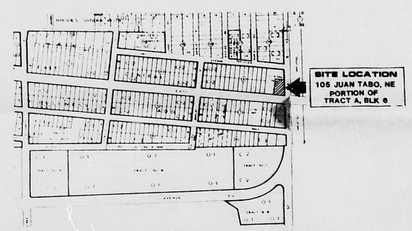

VICINITY MAP L-21-Z

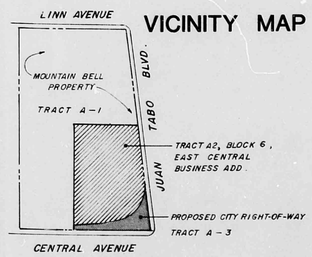

PLOT PLAN

NO SCALE

RECEIVED APR 16 1985 HYDROLOGY SECTION

PRINTED APR 16 1985 BOYLE ENGINEERING CORPORATION

1	4-16-85 SPOT ELEVS AT PL, LANDSCAPING NOTES

DRAWN BY KAA
CHECKED BY WLB
DATE

THE BURNS/PETERS GROUP
ARCHITECTS/PLANNERS
8000 PENNSYLVANIA CIRCLE N.E. ALBUQUERQUE, NM 87110

Job No. 8439

Albuquerque, New Mexico
Four Hills Central Office
105 Juan Tabo N. E.

GRADING AND DRAINAGE PLAN

PLATE I

Manager - Real Estate & Engineering

Mountain Bell
Real Estate Dept. - New Mexico
Albuquerque, New Mexico

5A275-FH-

L-21/D7A