HYDROLOGY

L22/D3C

ONE PLAN

1 PLAN FOR

CANADA VILLAGE TRACT
2B

L22 DC3

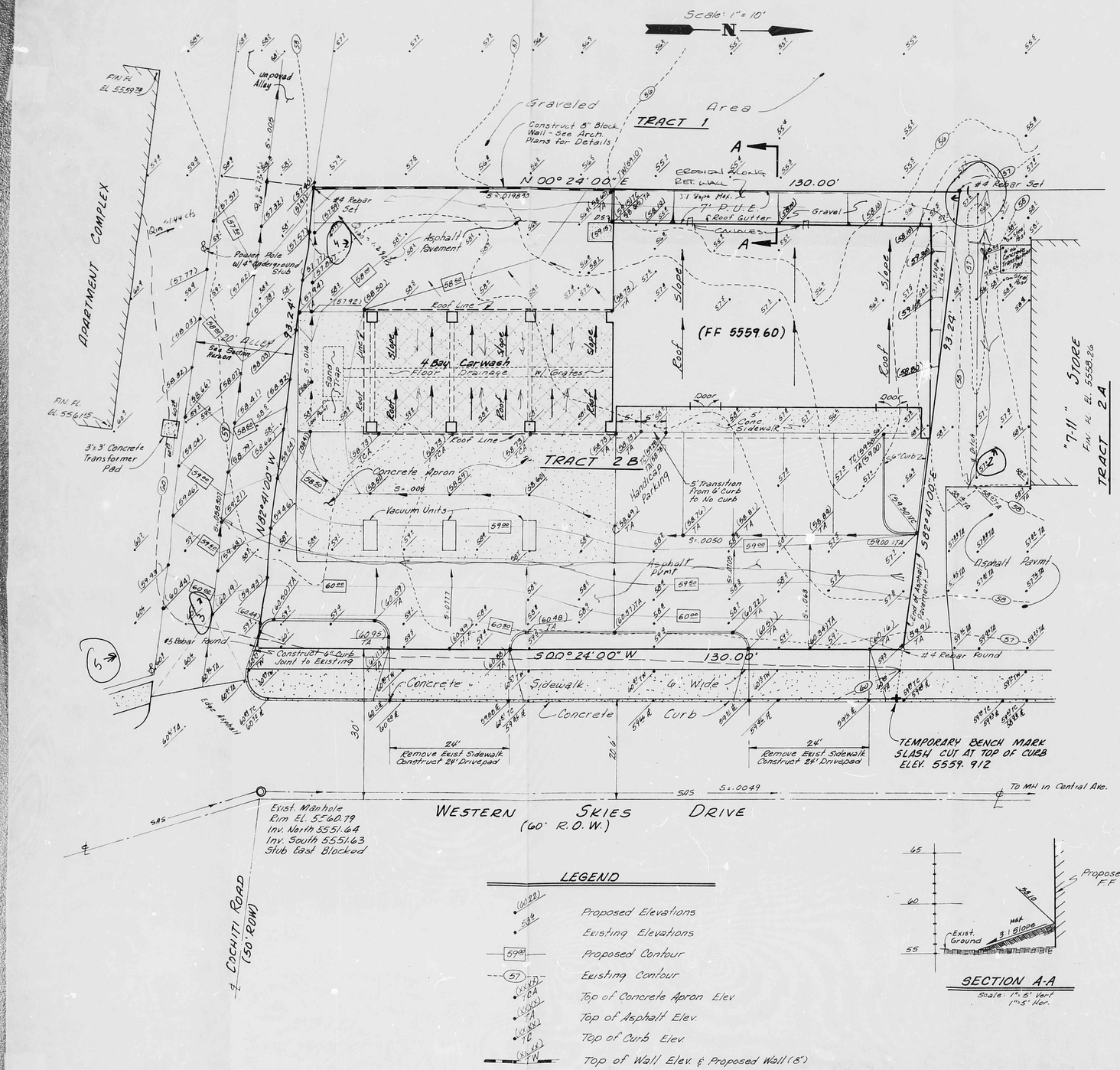

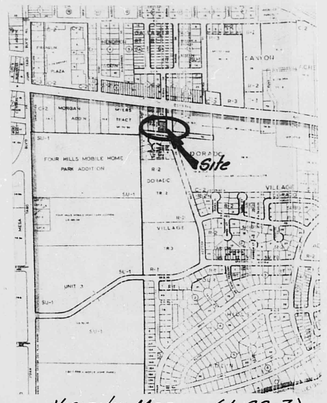

Vicinity Map (L-22-Z)

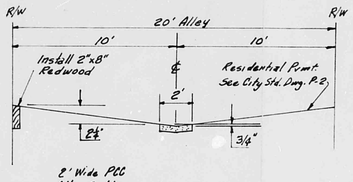

2" Wide PCC Alley Gutter See City Std. Dwg. P-8-6

PAVED Alley Section (Typical)
No Scale

LEGEND

- Proposed Elevations
- Existing Elevations
- Proposed Contour
- Existing Contour
- Top of Concrete Apron Elev.
- Top of Asphalt Elev.
- Top of Curb Elev.
- Top of Wall Elev. & Proposed Wall (8")

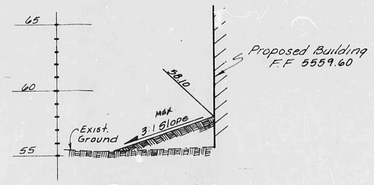

SECTION A-A
Scale: 1" = 5' Vert. 1" = 5' Hor.

NOTE:
The proposed improvements do not lie in a Flood Hazard Zone Area. There is no offsite drainage contribution to the proposed improvement except from the apartment complex area, which will be intercepted by the proposed alley.

DESCRIPTION
Tract 2-B of the First Unit of CAÑADA VILLAGE, a subdivision in the City of Albuquerque, New Mexico. Filed July 18, 1979, Volume: B-16, Folio: 158.

BENCH MARK
This station mark is a standard U.S.D.A brass tablet stamped "NM Ben 4, 1934 - Elev. 5560", set in top of a concrete post projecting 0.40', Located 105' south from ℄ Central Ave and 60' East from ℄ Western Skies Drive, Elev. 5560.14

PRINTED
MAR 01 1984

DMJM/Adam, Hamlyn, Anderson
Suite A
4055 Montgomery Boulevard N.E.
Albuquerque, New Mexico 87109
Telephone: 505/881-1808
Planning
Engineering
Systems
Economics

NEW MEXICO PROFESSIONAL ENGINEER NO. 5110 JERRY L. BORDEAUX

CANADA VILLAGE TRACT 2-B ON WESTERN SKIES DRIVE GRADING & DRAINAGE PLAN

Engineers File No. 04620-04-01

L22/D3C