PUBLIC WORKS/HYDROLOGY

L8/D9

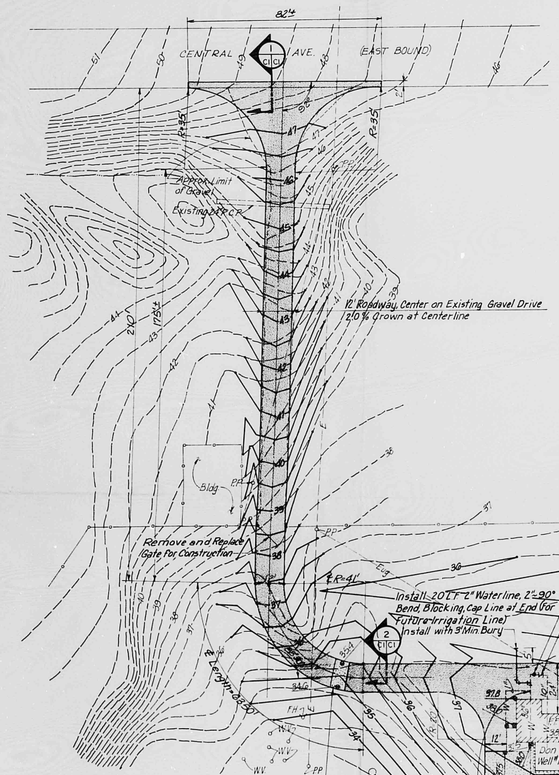

SITE AND GRADING PLAN

SCALE: 1" = 20'

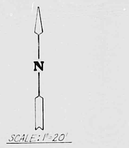

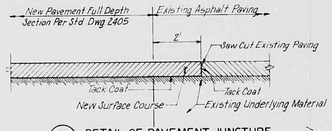

1 C1C1 DETAIL OF PAVEMENT JUNCTURE



2 C1C1 DETAIL OF PAVEMENT PERIMETER

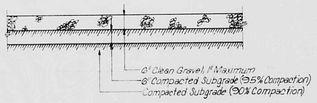

3 C1C1 GRAVEL PAVING SECTION

PAVING SECTIONS

NOT TO SCALE

LEGEND

- Existing Concrete Pad
- New Gravel Paving
- New Concrete
- New Asphalt Concrete Paving
- Existing Utilities (as noted)
- New Utilities (as noted)
- Existing Contours
- New Contours (5' Intervals)
- Chain Link Fence
- New Spot Elevations
- Existing Spot Elevations
- New Building
- Existing Building
- PP Power Pole

Survey Prepared by Albuquerque Survey Co. Inc, December 1987

APPROVED FOR DRAINAGE
2/17/88
DATE
TITLE

RECEIVED FEB 17 1988 HYDROLOGY SECTION

AS BUILT INFORMATION	
CONTRACTOR	
AVION CONSTRUCTION	DATE
SURVEYED	DATE
INSPECTED	DATE
TEST ACCEPTED	DATE
TEST FAILED	DATE
MICRO-FILM INFORMATION	
RECEIVED BY	DATE
REVISION	NO.

BENCH MARKS	
Base elevation 5300	

SURVEY INFORMATION FIELD NOTES		
NO.	BY	DATE

ENGINEER'S SEAL

NO.	DATE	REMARKS	BY
		REVISIONS	

DESIGNED BY J.E. DATE Dec 1987
DRAWN BY J.E. DATE Dec 1987
CHECKED BY J.J. DATE Dec 1987

CITY OF ALBUQUERQUE
MUNICIPAL DEVELOPMENT DEPARTMENT
ENGINEERING DIVISION

TITLE: AUTOMATIC CONTROL NO. 8
DON COMMUNICATION BUILDING
SITE AND GRADING PLAN

APPROVALS	ENGINEER	DATE	APPROVALS	ENGINEER	DATE
City Engineer			Liquid Waste		
A.C.E. Design			Traffic		
A.C.E. Hydrology			Water		

DRAWING NO. | MAP NO. L-8 | SHEET C1 OF

R# 217 DATE 3-27-02 OP EJP

CITY OF ALBUQUERQUE

This microimage is certified to be a complete and accurate copy of the original as it appears in the files of the Public Works Department and was created in the normal course of business.

The photographic process used meets the Basic Microfilm Standards of the National Micrographics Association (MS115-1977)

DIRECTOR 11/15/02

PLAN SHOT TWICE
ONCE ON LIGHT
ONCE ON DARK

CITY OF ALBUQUERQUE
THIS MICROIMAGE IS THE BEST POSSIBLE REPRODUCTION DUE TO THE POOR QUALITY OF THE ORIGINAL DOCUMENT.

NOTARY PUBLIC
OFFICIAL SEAL
Roberta Duran
NOTARY PUBLIC
STATE OF NEW MEXICO
My Commission Expires 8/8/02

PLANS/PLATS ON FILE

FILE DESC: L8/D9

PLANS/PLATS 1

E 30 D 24 C 20 B 16 A 12 CITY OF ALBUQERQUE C D F

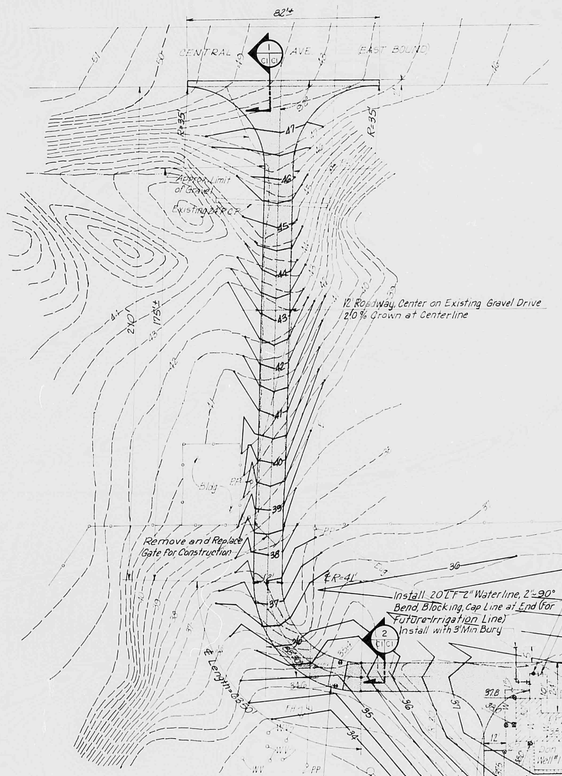

SITE AND GRADING PLAN

SCALE 1"=20'

Survey Prepared by Albuquerque Survey Co Inc, December 1987

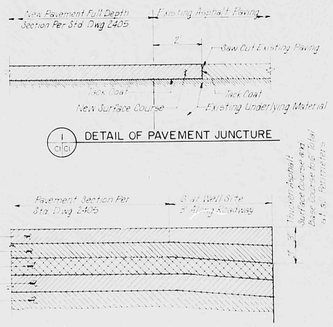

1/C1C1 DETAIL OF PAVEMENT JUNCTURE

2/C1C1 DETAIL OF PAVEMENT PERIMETER

3/C1C1 GRAVEL PAVING SECTION

PAVING SECTIONS

NOT TO SCALE

LEGEND

- Existing Concrete Flat
- New Gravel Paving
- New Concrete
- New Asphalt Concrete Paving
- Existing Utilities (as noted)
- New Utilities (as noted)
- Existing Contours
- New Contours (1' Interval)
- Chain Link Fence
- New Spot Elevations
- Existing Spot Elevations
- New Building
- Existing Building
- PP Power Pole

APPROVED FOR THE IMAGE

AS BUILT INFORMATION

BENCH MARKS

Base elevation 5300

SURVEY INFORMATION

FIELD NOTES

NO.	BY	DATE

ENGINEER'S SEAL

NO.	DATE	REMARKS	BY
		REVISIONS	

DESIGN

DATE Dec. 1987

DESIGNED BY

DRAWN BY

DATE Dec. 1987

DRAWN BY

MICRO-FILM INFORMATION

CITY OF ALBUQUERQUE
MUNICIPAL DEVELOPMENT DEPARTMENT
ENGINEERING DIVISION

TITLE AUTOMATIC CONTROL NO. 8

DON COMMUNICATION BUILDING

SITE AND GRADING PLAN

APPROVALS	ENGINEER	DATE	APPROVALS	ENGINEER	DATE
City Engineer			Liquid Waste		
A.C.E. Design			Traffic		
A.C.E. Hydrology			Water		

DRAWING NO. | MAP NO. L-8 | SHEET C1 OF

PLAN SHOT TWICE
ONCE ON LIGHT
ONCE ON DARK

CITY OF ALBUQUERQUE
THIS MICROIMAGE IS THE BEST POSSIBLE REPRODUCTION DUE TO THE POOR QUALITY OF THE ORIGINAL DOCUMENT.

R# 27 DATE 3-30-2000 OP

CITY OF ALBUQUERQUE

This microimage is certified to be a complete and accurate copy of the original as it appears in the files of the **Public Works Department** and was created in the normal course of business.

The photographic process used meets the Basic Microfilm Standards of the National Micrographics Association (MS115-1977)

DIRECTOR

NOTARY PUBLIC

OFFICIAL SEAL
Rebecca Duran
NOTARY PUBLIC
STATE OF NEW MEXICO
My Commission Expires 7/16/02

F 30 D 24 C 20 B 16 A 12 | CITY OF ALBUQERQUE C D F